

NOTICE!!

These documents have been scanned!

Do not place un-scanned documents beneath this notice!

Do not remove this notice from this file!

GPO Jacket No. 560-102
Print Order 61540
Rise Business Services, LLC
Job=AZ15 7/3/2019



Box Number= AZ15146



Claim Begin-End: AMC348446-AMC348449

1 Initial Receipt



AZ15146-3

AMC348328-AMC349049

UNITED STATES
DEPARTMENT OF THE INTERIOR
BUREAU OF LAND MANAGEMENT

PROPRIETARY/CONFIDENTIAL INFORMATION

RECORDS CONTAINED HEREIN
ARE PROPRIETARY/CONFIDENTIAL
INFORMATION AND MUST BE
SAFEGUARDED FROM
UNAUTHORIZED DISCLOSURE

PROPRIETARY/CONFIDENTIAL INFORMATION

COVER MUST BE ATTACHED TO THE
RECORD AT ALL TIMES WHEN THE
RECORD IS REMOVED FROM THE FILES.

SEE REVERSE FOR PENALTIES FOR
UNAUTHORIZED DISCLOSURE
Form 1273-2 (October 1984)

William Schmal

Send To: BLM	From: William Schmal
Attention: Tina	Date: 08/18/2008
Department:	Subject: Ophelia Scandlin
Fax Number: 602-417-9556	Number of Pages: 5

Comments:

Tina:

Here is a copy of the Last Will and Testament for Ophelia Scandlin.

Thank you,

William Schmal

RECEIVED
 B.L.M. AZ STATE OFFICE
 2008 AUG 18 P 1:16
 PHOENIX, ARIZONA

Here is a
 copy of the
 will for AMC 348446

**LAST WILL AND TESTAMENT
(INCLUDING TESTAMENTARY TRUST)
OF
OPHELIA A. SCANDLIN**

RECEIVED
B.L.M. AZ STATE OFFICE
2008 AUG 18 P 1:10
PHOENIX, ARIZONA

I, OPHELIA A. SCANDLIN, a resident of Yavapai County, Arizona, do make, publish and declare this to be my Last Will and Testament, hereby revoking any and all Wills and Codicils heretofore made by me.

FIRST: I declare that I am the spouse of RALPH W. SCANDLIN, to whom all references herein to "my spouse" relate. I am the mother of MARY K. HOARD and my spouse is the step father of WILLIAM SCHMAL and EDWARD SCHMAL. The terms "my child" and "my children," as used in this Will, shall include those children of mine and the step children of my spouse.

SECOND: I forgive any and all debts that my children have with me. Thereafter, I direct my Personal Representative to distribute my tangible personal property as I set forth by a separate written statement prepared by me for that purpose in which I describe items of property and designate the persons to receive such property. In the absence of such a statement or to the extent that all my tangible personal property is not included in the statement, then my personal belongings are to be distributed in accordance with the remaining provisions of this Will.

THIRD: I devise and bequeath all the rest and residue of my estate, including all of my real property, to WILLIAM SCHMAL, as Trustee, or in the event WILLIAM SCHMAL shall be unable or unwilling for any reason to act as such Trustee to EDWARD SCHMAL, as Alternate Trustee, IN TRUST NEVERTHELESS, to hold, manage, invest, and reinvest the same and to collect and receive the rents, issues, dividends, incomes, and profits thereof and after deducting the necessary and payable expenses incurred in connection with the administration of said trust, to distribute the principal and income of said trust as follows:

- (A) To pay to or for the benefit of my said spouse, so much of the income, and if the income is not sufficient, so much of the principal of the trust estate, as the Trustee,

in his/her sole discretion, deems necessary for the maintenance, care, living expenses, education, and well-being of my said spouse.

- (B) In the event that, at the time of my death or thereafter during the operation of this trust, my said spouse shall be receiving (or is in the process of receiving) Medicaid or Arizona Long Term Care benefits or other needs-based public benefits, Trustee shall take appropriate steps to insure that distributions from this trust shall not disqualify my said spouse from such public benefits, and said Trustee shall seek advice of appropriate legal counsel, when needed, unless, in Trustee's sole discretion, Trustee determines that receiving such public benefits are no longer in the best interests of my said spouse.
- (C) Said trust shall terminate and cease upon the exhaustion of the trust estate pursuant to the subparagraphs above, or upon the death of my said spouse. If this trust shall terminate as a result of the death of my said spouse, the trust estate as then

RECEIVED
B.L.M. AZ STATE OFFICE
2008 AUG 18 P 1:16
PHOENIX, ARIZONA

William Schmal


Send To: BLM	From: William Schmal
Attention: Tina	Date: 08/18/2008
Department:	Subject: Ophelia Scandlin
Fax Number: 602-417-9556	Number of Pages: 5

Comments:

Tina:

Here is a copy of the Last Will and Testament for Ophelia Scandlin.

Thank you,



William Schmal

RECEIVED
 B.L.M. AZ STATE OFFICE
 2008 AUG 18 P 1:16
 PHOENIX, ARIZONA

**LAST WILL AND TESTAMENT
(INCLUDING TESTAMENTARY TRUST)
OF
OPHELIA A. SCANDLIN**

RECEIVED
B.L.M. AZ STATE OFFICE
2008 AUG 18 P 1:18
PHOENIX, ARIZONA

I, OPHELIA A. SCANDLIN, a resident of Yavapai County, Arizona, do make, publish and declare this to be my Last Will and Testament, hereby revoking any and all Wills and Codicils heretofore made by me.

FIRST: I declare that I am the spouse of RALPH W. SCANDLIN, to whom all references herein to "my spouse" relate. I am the mother of MARY K. HOARD and my spouse is the step father of WILLIAM SCHMAL and EDWARD SCHMAL. The terms "my child" and "my children," as used in this Will, shall include those children of mine and the step children of my spouse.

SECOND: I forgive any and all debts that my children have with me. Thereafter, I direct my Personal Representative to distribute my tangible personal property as I set forth by a separate written statement prepared by me for that purpose in which I describe items of property and designate the persons to receive such property. In the absence of such a statement or to the extent that all my tangible personal property is not included in the statement, then my personal belongings are to be distributed in accordance with the remaining provisions of this Will.

THIRD: I devise and bequeath all the rest and residue of my estate, including all of my real property, to WILLIAM SCHMAL, as Trustee, or in the event WILLIAM SCHMAL shall be unable or unwilling for any reason to act as such Trustee to EDWARD SCHMAL, as Alternate Trustee, IN TRUST NEVERTHELESS, to hold, manage, invest, and reinvest the same and to collect and receive the rents, issues, dividends, incomes, and profits thereof and after deducting the necessary and payable expenses incurred in connection with the administration of said trust, to distribute the principal and income of said trust as follows:

- (A) To pay to or for the benefit of my said spouse, so much of the income, and if the income is not sufficient, so much of the principal of the trust estate, as the Trustee,

in his/her sole discretion, deems necessary for the maintenance, care, living expenses, education, and well-being of my said spouse.

(B) In the event that, at the time of my death or thereafter during the operation of this trust, my said spouse shall be receiving (or is in the process of receiving) Medicaid or Arizona Long Term Care benefits or other needs-based public benefits, Trustee shall take appropriate steps to insure that distributions from this trust shall not disqualify my said spouse from such public benefits, and said Trustee shall seek advice of appropriate legal counsel, when needed, unless, in Trustee's sole discretion, Trustee determines that receiving such public benefits are no longer in the best interests of my said spouse.

(C) Said trust shall terminate and cease upon the exhaustion of the trust estate pursuant to the subparagraphs above, or upon the death of my said spouse. If this trust shall terminate as a result of the death of my said spouse, the trust estate, as then constituted, shall be distributed pursuant to the provisions of paragraph "FOURTH".

Spendthrift Protection: The legal and equitable interests of the beneficiaries in principal and income shall not be subject to the claims of any creditor, any spouse for alimony or support, any trustee or other officer in bankruptcy, or any other person or legal process, and may not be voluntarily or involuntarily alienated or encumbered. This provision shall not limit the exercise of any power of appointment.

FOURTH: In the event that, at the time of my death, my spouse shall have predeceased me, I hereby give, devise, and bequeath all the rest, residue, and remainder of my estate, whether such property be real, personal, or mixed, of whatsoever kind wheresoever situate, to my children, and if deceased, their respective issue, in substantially equal shares as they shall agree. However, no share will be provided to MARY K. HOARD.

FIFTH: I hereby nominate and appoint WILLIAM SCHMAL as Personal Representative of this, my Last Will and Testament. In the event he is unable or unwilling to serve, I then nominate and appoint EDWARD SCHMAL as Personal Representative of this, my Last Will and Testament. My Personal Representative shall be permitted to qualify and serve without bond or other security in any jurisdiction.

RECEIVED
B.J.M. AZ STATE OFFICE
2008 AUG 18 P 1:16
PHOENIX, ARIZONA

I, OPHELIA A. SCANDLIN, the Testatrix, sign my name to this instrument this 13th day of March, 2001, and being first duly sworn, do hereby declare to the undersigned authority that I sign and execute this instrument as my Last Will and Testament and that I sign it willingly, and that I execute it as my free and voluntary act for the purposes therein expressed, and that I am eighteen (18) years of age or older, of sound mind, and under no constraint or undue influence.

Opheia A Scandlin
 OPHELIA A. SCANDLIN

We, ERIC K. Macdonald and Sharon L. York, the witnesses, sign our names to this instrument, being first duly sworn, and do hereby declare to the undersigned authority that in our presence the Testatrix signs and executes this instrument as her Last Will and Testament and that she signs it willingly and that each of us, in the presence and hearing of the Testatrix, hereby signs this Will as witness to the Testatrix's signing, and that to the best of our knowledge the Testatrix is eighteen (18) years of age or older, of sound mind, and under no constraint or undue influence.

Witness [Signature]

Witness [Signature]


STATE OF ARIZONA)
) ss.
 County of Maricopa)

SUBSCRIBED, SWORN TO, AND ACKNOWLEDGED before me this 13th day of March, 2001, by OPHELIA A. SCANDLIN, the Testatrix, and subscribed and sworn to before me by ERIC K. Macdonald and Sharon L. York witnesses, this 13th day of March, 2001.

RECEIVED
 B.L.M. AZ STATE OFFICE
 2008 AUG 18 P 1:16
 PHOENIX, ARIZONA

Karen Castro
Notary Public

My Commission expires: *May 17, 2003*



RECEIVED
B.L.M. AZ STATE OFFICE
2008 AUG 18 P 1:16
PHOENIX, ARIZONA

CERTIFICATION OF VITAL RECORD

STATE OF ARIZONA

ORIGINAL STATE COPY

STATE OF ARIZONA DEPARTMENT OF HEALTH SERVICES - OFFICE OF VITAL RECORDS CERTIFICATE OF DEATH

DEATH NO. D-102007-044575

Form with fields for Name of Deceased (APHELIA ANTHELE SCANDLIN), Date of Death (DECEMBER 24 2007), Cause of Death (ALZHEIMER'S DEMENTIA), and Registrar Signature (PATRICIA ADAMS).

STS88042

This is a true certification of the facts on file with the OFFICE OF VITAL RECORDS, ARIZONA DEPARTMENT OF HEALTH SERVICES, PHOENIX, ARIZONA issued under the authority of A.R.S. 136-341, and by direction of:

Patricia Adams PATRICIA ADAMS ASSISTANT STATE REGISTRAR



CLAIM INDEX

WRS

DATE PREPARED: April 29, 1998

LEAD OWNER: Ophelia A. Scandlin
P.O. Box 483
Black Canyon City, AZ 85324

LEAD AMC NUMBER: AMC 348446
THRU
ENDING AMC NUMBER: AMC 348449

AMC NUMBER	*CLOSURE DECISION	CLAIM NAME	LOCATORS OF RECORD
AMC 348446		BLACK DIAMOND	OPHELIA A. SCANDLIN
AMC 348447		BLUE FOX	" "
AMC 348448		JIM MINE	" "
AMC 348449		RUBY	" "

*FOR BLM PURPOSE ONLY

UNITED STATES
DEPARTMENT OF THE INTERIOR
BUREAU OF LAND MANAGEMENT

RECEIPT AND ACCOUNTING ADVICE

NO. 2388240 04

TC/AZ

11/07/97

Subject: LOCATION & SERVICE FEE 1998
CLAIM MAINTENANCE FEE 1998 - 4

1	1	11	100.00
1	1	12	40.00
1	1	13	400.00

Applicant: OPHELIA A SCANDLIN
BOX 483
BLACK CANYON CITY AZ 85324 CASH

Remitter:

ENTERED IN COMPUTER

NOV 19 1997

LEASE MANAGEMENT DATA NEW UPDATE PAYMENT

ORIGINAL SERIAL NO.	ASG.	TYPE	ST.	CTY.	FUND SYMBOL	ACRES/UNITS	RATE
AMD 348446-348449							

AMOUNT	ANV. DATE	EXP. DATE	BILL CYC.	S/C	DISTRICT	NEXT BILL	MISC. DATA	U of M	ACTUAL UNITS

ASSIGNMENT SERIAL NO.	ASG.	TYPE	ST.	CTY.	FUND SYMBOL	ACRES/UNITS	RATE

AMOUNT	ANV. DATE	EXP. DATE	BILL CYC.	S/C	DISTRICT	NEXT BILL	MISC. DATA	U of M	ACTUAL UNITS

APPLY REMITTANCE

ACTION	FUND SYMBOL	CTY.	AMOUNT
FILING FEE			
RENTAL			
UNEARNED			
REFUND			
TOTAL			
AMOUNT DUE			

Remarks:

BY:

DATE:

Lease in Escrow?

KGS?

Auto Escalates?

Auto Renew?

Of Interest?

Operating Rights?

Operator

Bond Filed?

FOR MMS USE ONLY

BILLEE		FOREST REFUGE
NUMBER		
OCS SECTION		
CODE		

NOTICE!!

These documents have been scanned!

Do not place un-scanned documents beneath this notice!

Do not remove this notice from this file!

GPO Jacket No. 560-102
Print Order 61540
Rise Business Services, LLC
Job=AZ15 7/3/2019



Box Number= AZ15146



Claim Begin-End: AMC348446-AMC348449

2 Correspondence



AZ15146-3

AMC348328-AMC349049



United States Department of the Interior

BUREAU OF LAND MANAGEMENT

Arizona State Office

One North Central Avenue, Suite 800

Phoenix, Arizona 85004-4427

www.blm.gov/az/

OCT 03 2018



In Reply Refer To:

3800 (9200) PB

AMC348446

CERTIFIED MAIL - RETURN RECEIPT REQUESTED No. 9214 8901 9403 8373 5795 25

NOTICE

WILLIAM R and EDWARD H SCHMAL : This Notice Affects Those Claims
PO BOX 483 : Shown in the Block Below.
BLACK CANYON CITY, AZ 85324-0483 :

AMC348446, AMC348447, AMC348448, AMC348449,
BLACK DIAMOND; BLUE FOX; JIM MINE; RUBY

Maintenance Fee Waiver Held for Rejection

This office received the Maintenance Fee Waiver Certification (waiver) for the above listed mining claim(s). The waiver is not properly completed and does not meet the annual filing requirements.

In accordance with 43 Code of Federal Regulations (CFR) 3835.10, the name, address, and original signatures of all owners of the mining claim must be included on the waiver form. Please correct the discrepancy as noted below:

The additional owner of the mining claims did not sign the waiver document. We require the original signatures of all owner's of the mining claims. Please obtain the missing signature of Edward H. Schmal on the enclosed copy of the waiver.

In order to correct the defect in the waiver, per 43 CFR 3835.93, you must provide this office with the requested information within 60 days of your receipt of this notice. If you are unable to provide this information, you have the option of paying the annual maintenance fee of \$155 per claim (\$155 per 20 acres for placer claims larger than 20 acres). If we do not receive the

requested corrections or the maintenance fees within the 60 day time frame, the claim(s) will be declared forfeited and closed.

If additional information is required, please contact Pauline Brown at 602-417-9360. Please include your AMC serial number(s) on all correspondence.

Sincerely,

A handwritten signature in black ink, appearing to read 'Lucas Lucero', written in a cursive style.

Lucas Lucero
Deputy State Director
Lands, Minerals and Energy Division



Date Produced: 10/15/2018

ConnectSuite Inc.:

The following is the delivery information for Certified Mail™/RRE item number 9214 8901 9403 8373 5795 25. Our records indicate that this item was delivered on 10/09/2018 at 03:33 p.m. in BLACK CANYON CITY, AZ 85324. The scanned image of the recipient information is provided below.

Signature of Recipient :

A handwritten signature in black ink that reads "Willie R. Schmidt". The signature is written in a cursive style with a large, looped "S" at the end.

Address of Recipient :

A handwritten number "483" in black ink, positioned below the address label.

Thank you for selecting the Postal Service for your mailing needs. If you require additional assistance, please contact your local post office or Postal Service representative.

Sincerely,
United States Postal Service

The customer reference number shown below is not validated or endorsed by the United States Postal Service. It is solely for customer use.

Customer Reference Number: C1020255.5902845

2074

348446

AMC

Form 3830-2
(January 2017)

UNITED STATES
DEPARTMENT OF THE INTERIOR
BUREAU OF LAND MANAGEMENT

MAINTENANCE FEE WAIVER CERTIFICATION

FORM APPROVED
OMB NO. 1004-0114
Expires: January 31, 2020

SEE INSTRUCTIONS ON PAGE 2

- This small miner waiver is filed for the assessment year beginning on September 1, 2018 and ending on September 1, 2019.
- The undersigned and all related parties owned ten or fewer mining claims, mill, or tunnel sites located and maintained on Federal lands in the United States of America on September 1, 2018.
- The undersigned have performed the assessment work required by law for each mining claim listed prior to filing this waiver and understand that by filing this form, the undersigned must file an affidavit of assessment work with the Bureau of Land Management (BLM) by the December 30th following the filing of this waiver.
- The undersigned understand that if the assessment work obligation has not yet come due under 30 U.S.C. 28 (for those claims in their first assessment year only), a notice of intent to hold reciting this condition must be recorded by the December 30th following the filing of this waiver.
- The undersigned understand that mill and tunnel sites may also be listed on this waiver and be waived from payment of the maintenance fee, and that a notice of intent to hold for these sites is required to be filed with the BLM by the December 30th following the filing of this waiver.
- The undersigned understand and acknowledge that pursuant to 43 U.S.C. 1212 and 18 U.S.C. 1001, the filing or recording of a false, fictitious, or fraudulent document with the BLM may result in a fine of up to \$250,000, a prison term not to exceed five years, or both.
- The mining claims, mill or tunnel sites for which this waiver from payment of the maintenance fees is requested are:

CLAIM OR SITE NAME	BLM RECORDATION SERIAL NUMBER
1. <u>Black Diamond</u>	<u>AMC 348446 (913)</u>
2. <u>BLUE FOX</u>	<u>AMC 348447</u>
3. <u>JIM MINE</u>	<u>AMC 348448</u>
4. <u>RUBY</u>	<u>AMC 348449</u>
5.	
6.	
7.	
8.	
9.	
10.	

The owner(s) (claimants) of the above mining claims and sites are:

William R Schmal
(Owner's Name - Please Print)
P.O. Box 483
(Owner's Mailing Address)

William R Schmal
(Owner's Signature)
Black Canyon City AZ 85324
(City) (State) (Zip Code)

(Owner's Name - Please Print)

(Owner's Signature)

(Owner's Mailing Address)

(City) (State) (Zip Code)

(Owner's Name - Please Print)

(Owner's Signature)

(Owner's Mailing Address)

(City) (State) (Zip Code)

(Owner's Name - Please Print)

(Owner's Signature)

(Owner's Mailing Address)


(City) (State) (Zip Code)

AC 483 AC 245
ENTERED SEP 17 2018
Missing Signature of SCHMAL EDWARD H
PB

PHOENIX ARIZONA
2018 AUG 20 4 10 42
RECEIVED
BLM AZ STATE OFFICE

(Continued on page 2)

10/10



DEPARTMENT OF THE INTERIOR
BUREAU OF LAND MANAGEMENT
MINING CLAIMS

(LIVE) Serial Register Page

Run Date/Time: 10/1/2018 13:30 PM

Page 1 Of 8

01 05-10-1872;017STAT0091;30USC26,28,34

Total Acres

Serial Number

Case Type 384101: LODE CLAIM

20.660

AMC348446

Claim Name: BLACK DIAMOND

Commodity:

Case Disposition: ACTIVE

Lead File Number

Required Maintenance Fee: 155.00

AMC348446

Name & Address Interest Relationship

SCHMAL WILLIAM R	PO BOX 483	BLACK CANYON CITY AZ 85324-0483	CLAIMANT
SCHMAL EDWARD H	PO BOX 483	BLACK CANYON CITY AZ 85324-0483	CLAIMANT

<u>Mer</u>	<u>Twp</u>	<u>Rng</u>	<u>Sec</u>	<u>Quadrant</u>	<u>District</u>	<u>County / State</u>	
14	0090N	0020E	015	SW	HASSAYAMPA FIELD OFFICE	YAVAPAI	AZ
14	0090N	0020E	022	NW	HASSAYAMPA FIELD OFFICE	YAVAPAI	AZ

<u>Act Date</u>	<u>Code</u>	<u>Action Text</u>	<u>Action Remarks</u>	<u>Receipt Number</u>
11/07/1997	403	LOCATION DATE		
11/07/1997	395	RECORDATION NOTICE RECD		
08/20/2018	483	SMALL MINER CERT FILED	2019	
08/20/2018	480	EVID OF ASSMT FILED	2018	4239468
08/28/2017	483	SMALL MINER CERT FILED	2018	
08/28/2017	480	EVID OF ASSMT FILED	2017	3962887
08/18/2016	483	SMALL MINER CERT FILED	2017	
08/18/2016	480	EVID OF ASSMT FILED	2016	3633890
08/10/2015	483	SMALL MINER CERT FILED	2016	
08/10/2015	480	EVID OF ASSMT FILED	2015	3362807
08/15/2014	483	SMALL MINER CERT FILED	2015	
08/15/2014	480	EVID OF ASSMT FILED	2014	3102370
08/29/2013	483	SMALL MINER CERT FILED	2014	
08/29/2013	480	EVID OF ASSMT FILED	2013	2868845
08/13/2012	483	SMALL MINER CERT FILED	2013	
08/13/2012	480	EVID OF ASSMT FILED	2012	2628698
08/16/2011	483	SMALL MINER CERT FILED	2012	
08/16/2011	480	EVID OF ASSMT FILED	2011	2406072
08/09/2010	483	SMALL MINER CERT FILED	2011	
08/09/2010	480	EVID OF ASSMT FILED	2010	2186500
08/03/2009	483	SMALL MINER CERT FILED	2010	
08/03/2009	480	EVID OF ASSMT FILED	2009	1969051
08/15/2008	483	SMALL MINER CERT FILED	2009	
08/15/2008	480	EVID OF ASSMT FILED	2008	1762285
08/06/2007	483	SMALL MINER CERT FILED	2008	
08/06/2007	480	EVID OF ASSMT FILED	2007	1537264
08/14/2006	483	SMALL MINER CERT FILED	2007	
08/14/2006	480	EVID OF ASSMT FILED	2006	1333724
09/08/2005	483	SMALL MINER CERT FILED	2006	
09/08/2005	480	EVID OF ASSMT FILED	2005	1123737

**DEPARTMENT OF THE INTERIOR
BUREAU OF LAND MANAGEMENT
MINING CLAIMS**

(LIVE) Serial Register Page

Run Date/Time: 10/1/2018 13:30 PM

Page 2 Of 8

09/01/2004	483	SMALL MINER CERT FILED	2005	
09/01/2004	480	EVID OF ASSMT FILED	2004	943547
08/05/2003	483	SMALL MINER CERT FILED	2004	
08/05/2003	480	EVID OF ASSMT FILED	2003	723625
07/30/2002	483	SMALL MINER CERT FILED	2003	
07/30/2002	480	EVID OF ASSMT FILED	2002	530376
08/07/2001	483	SMALL MINER CERT FILED	2002	
08/07/2001	480	EVID OF ASSMT FILED	2001	351627
08/08/2000	483	SMALL MINER CERT FILED	2001	
08/08/2000	480	EVID OF ASSMT FILED	2000	164620
06/14/1999	483	SMALL MINER CERT FILED	2000	
06/14/1999	480	EVID OF ASSMT FILED	1999	
05/11/1998	483	SMALL MINER CERT FILED	1999	
05/11/1998	480	EVID OF ASSMT FILED	1998	
11/07/1997	482	MAINTENANCE FEE/\$100	1998	
08/20/2018	247	FUTURE ACTION SUSPENSE	2019 WVR CORRECTION	
08/15/2008	396	TRF OF INTEREST FILED	SCANDLIN OPHELIA A	1762586
08/15/2008	396	TRF OF INTEREST FILED	SCANDLIN OPHELIA II	1762586
01/05/1998	669	LAND STATUS CHECKED		
11/07/1997	501	ACCT ADV IN LEAD FILE	AMC348446;	

Line Nr

Remarks

0001	7/30/02 POA WILLIAM SCHMAL TO SIGN FOR O. SCANDLIN
0002	2019 WVR MISSING SIG OF SCHMAL EDWARD H.

DEPARTMENT OF THE INTERIOR
BUREAU OF LAND MANAGEMENT
MINING CLAIMS

Run Date/Time: 10/1/2018 13:30 PM

(LIVE) Serial Register Page

Page 3 Of 8

01 05-10-1872;017STAT0091;30USC26,28,34

Total Acres

Serial Number

Case Type 384101: LODE CLAIM

20.660

AMC348447

Claim Name: BLUE FOX

Commodity:

Case Disposition: ACTIVE

Lead File Number

Required Maintenance Fee: 155.00

AMC348446

Name & Address	Interest Relationship
----------------	-----------------------

SCHMAL WILLIAM R	PO BOX 483	BLACK CANYON CITY AZ 85324-0483	CLAIMANT
SCHMAL EDWARD H	PO BOX 483	BLACK CANYON CITY AZ 85324-0483	CLAIMANT

Mer	Twp	Rng	Sec	Quadrant	District	County / State
14	0090N	0020E	021	SE	HASSAYAMPA FIELD OFFICE	YAVAPAI AZ
14	0090N	0020E	028	NE	HASSAYAMPA FIELD OFFICE	YAVAPAI AZ

Act Date	Code	Action Text	Action Remarks	Receipt Number
11/07/1997	403	LOCATION DATE		
11/07/1997	395	RECORDATION NOTICE RECD		
08/20/2018	483	SMALL MINER CERT FILED	2019	
08/20/2018	480	EVID OF ASSMT FILED	2018	4239468
08/28/2017	483	SMALL MINER CERT FILED	2018	
08/28/2017	480	EVID OF ASSMT FILED	2017	3962887
08/18/2016	483	SMALL MINER CERT FILED	2017	
08/18/2016	480	EVID OF ASSMT FILED	2016	3633890
08/10/2015	483	SMALL MINER CERT FILED	2016	
08/10/2015	480	EVID OF ASSMT FILED	2015	3362807
08/15/2014	483	SMALL MINER CERT FILED	2015	
08/15/2014	480	EVID OF ASSMT FILED	2014	3102370
08/29/2013	483	SMALL MINER CERT FILED	2014	
08/29/2013	480	EVID OF ASSMT FILED	2013	2868845
08/13/2012	483	SMALL MINER CERT FILED	2013	
08/13/2012	480	EVID OF ASSMT FILED	2012	2628698
08/16/2011	483	SMALL MINER CERT FILED	2012	
08/16/2011	480	EVID OF ASSMT FILED	2011	2406072
08/09/2010	483	SMALL MINER CERT FILED	2011	
08/09/2010	480	EVID OF ASSMT FILED	2010	2186500
08/03/2009	483	SMALL MINER CERT FILED	2010	
08/03/2009	480	EVID OF ASSMT FILED	2009	1969051
08/15/2008	483	SMALL MINER CERT FILED	2009	
08/15/2008	480	EVID OF ASSMT FILED	2008	1762285
08/06/2007	483	SMALL MINER CERT FILED	2008	
08/06/2007	480	EVID OF ASSMT FILED	2007	1537264
08/14/2006	483	SMALL MINER CERT FILED	2007	
08/14/2006	480	EVID OF ASSMT FILED	2006	1333724
09/08/2005	483	SMALL MINER CERT FILED	2006	
09/08/2005	480	EVID OF ASSMT FILED	2005	1123737

**DEPARTMENT OF THE INTERIOR
BUREAU OF LAND MANAGEMENT
MINING CLAIMS**

(LIVE) Serial Register Page

Run Date/Time: 10/1/2018 13:30 PM

Page 4 Of 8

09/01/2004	483	SMALL MINER CERT FILED	2005	
09/01/2004	480	EVID OF ASSMT FILED	2004	943547
08/05/2003	483	SMALL MINER CERT FILED	2004	
08/05/2003	480	EVID OF ASSMT FILED	2003	723625
07/30/2002	483	SMALL MINER CERT FILED	2003	
07/30/2002	480	EVID OF ASSMT FILED	2002	530376
08/07/2001	483	SMALL MINER CERT FILED	2002	
08/07/2001	480	EVID OF ASSMT FILED	2001	351627
08/08/2000	483	SMALL MINER CERT FILED	2001	
08/08/2000	480	EVID OF ASSMT FILED	2000	164620
06/14/1999	483	SMALL MINER CERT FILED	2000	
06/14/1999	480	EVID OF ASSMT FILED	1999	
05/11/1998	483	SMALL MINER CERT FILED	1999	
05/11/1998	480	EVID OF ASSMT FILED	1998	
11/07/1997	482	MAINTENANCE FEE/\$100	1998	
08/20/2018	247	FUTURE ACTION SUSPENSE	2019 WVR CORRECTION	
08/15/2008	396	TRF OF INTEREST FILED	SCANDLIN OPHELIA A	1762586
08/15/2008	396	TRF OF INTEREST FILED	SCANDLIN OPHELIA II	1762586
01/05/1998	669	LAND STATUS CHECKED		
11/07/1997	501	ACCT ADV IN LEAD FILE	AMC348446;	

Line Nr

Remarks

0001	7/30/02 POA WILLIAM SCHMAL SIGN FOR O.SCANDLIN
0002	2019 WVR MISSING SIG OF SCHMAL EDWARD H.

DEPARTMENT OF THE INTERIOR
BUREAU OF LAND MANAGEMENT
MINING CLAIMS

(LIVE) Serial Register Page

Run Date/Time: 10/1/2018 13:30 PM

Page 5 Of 8

01 05-10-1872;017STAT0091;30USC26,28,34

Total Acres

Serial Number

Case Type 384101: LODE CLAIM

20.660

AMC348448

Claim Name: JIM MINE

Commodity:

Case Disposition: ACTIVE

Lead File Number

Required Maintenance Fee: 155.00

AMC348446

Name & Address	Interest Relationship
----------------	-----------------------

SCHMAL WILLIAM R	PO BOX 483	BLACK CANYON CITY AZ 85324-0483	CLAIMANT
SCHMAL EDWARD H	PO BOX 483	BLACK CANYON CITY AZ 85324-0483	CLAIMANT

Mer	Twp	Rng	Sec	Quadrant	District	County / State
14	0090N	0020E	022	SW	HASSAYAMPA FIELD OFFICE	YAVAPAI AZ
14	0090N	0020E	027	NW	HASSAYAMPA FIELD OFFICE	YAVAPAI AZ

Act Date	Code	Action Text	Action Remarks	Receipt Number
11/07/1997	403	LOCATION DATE		
11/07/1997	395	RECORDATION NOTICE RECD		
08/20/2018	483	SMALL MINER CERT FILED	2019	
08/20/2018	480	EVID OF ASSMT FILED	2018	4239468
08/28/2017	483	SMALL MINER CERT FILED	2018	
08/28/2017	480	EVID OF ASSMT FILED	2017	3962887
08/18/2016	483	SMALL MINER CERT FILED	2017	
08/18/2016	480	EVID OF ASSMT FILED	2016	3633890
08/10/2015	483	SMALL MINER CERT FILED	2016	
08/10/2015	480	EVID OF ASSMT FILED	2015	3362807
08/15/2014	483	SMALL MINER CERT FILED	2015	
08/15/2014	480	EVID OF ASSMT FILED	2014	3102370
08/29/2013	483	SMALL MINER CERT FILED	2014	
08/29/2013	480	EVID OF ASSMT FILED	2013	2868845
08/13/2012	483	SMALL MINER CERT FILED	2013	
08/13/2012	480	EVID OF ASSMT FILED	2012	2628698
08/16/2011	483	SMALL MINER CERT FILED	2012	
08/16/2011	480	EVID OF ASSMT FILED	2011	2406072
08/09/2010	483	SMALL MINER CERT FILED	2011	
08/09/2010	480	EVID OF ASSMT FILED	2010	2186500
08/03/2009	483	SMALL MINER CERT FILED	2010	
08/03/2009	480	EVID OF ASSMT FILED	2009	1969051
08/15/2008	483	SMALL MINER CERT FILED	2009	
08/15/2008	480	EVID OF ASSMT FILED	2008	1762285
08/06/2007	483	SMALL MINER CERT FILED	2008	
08/06/2007	480	EVID OF ASSMT FILED	2007	1537264
08/14/2006	483	SMALL MINER CERT FILED	2007	
08/14/2006	480	EVID OF ASSMT FILED	2006	1333724
09/08/2005	483	SMALL MINER CERT FILED	2006	
09/08/2005	480	EVID OF ASSMT FILED	2005	1123737

**DEPARTMENT OF THE INTERIOR
BUREAU OF LAND MANAGEMENT
MINING CLAIMS**

(LIVE) Serial Register Page

Run Date/Time: 10/1/2018 13:30 PM

Page 6 Of 8

09/01/2004	483	SMALL MINER CERT FILED	2005	
09/01/2004	480	EVID OF ASSMT FILED	2004	943547
08/05/2003	483	SMALL MINER CERT FILED	2004	
08/05/2003	480	EVID OF ASSMT FILED	2003	723625
07/30/2002	483	SMALL MINER CERT FILED	2003	
07/30/2002	480	EVID OF ASSMT FILED	2002	530376
08/07/2001	483	SMALL MINER CERT FILED	2002	
08/07/2001	480	EVID OF ASSMT FILED	2001	351627
08/08/2000	483	SMALL MINER CERT FILED	2001	
08/08/2000	480	EVID OF ASSMT FILED	2000	164620
06/14/1999	483	SMALL MINER CERT FILED	2000	
06/14/1999	480	EVID OF ASSMT FILED	1999	
05/11/1998	483	SMALL MINER CERT FILED	1999	
05/11/1998	480	EVID OF ASSMT FILED	1998	
11/07/1997	482	MAINTENANCE FEE/\$100	1998	
08/20/2018	247	FUTURE ACTION SUSPENSE	2019 WVR CORRECTION	
08/15/2008	396	TRF OF INTEREST FILED	SCANDLIN OPHELIA A	1762586
08/15/2008	396	TRF OF INTEREST FILED	SCANDLIN OPHELIA II	1762586
06/14/1999	113	ADDITIONAL INFO RECEIVED	RECEIPT 2480351	
05/11/1998	113	ADDITIONAL INFO RECEIVED	RECEIPT 2388954	
01/05/1998	669	LAND STATUS CHECKED		
11/07/1997	501	ACCT ADV IN LEAD FILE	AMC348446	

Line Nr

Remarks

0001	7/30/02 POA WILLIAM SCHMAL SIGN FOR O.SCANDLIN
0002	2019 WVR MISSING SIG OF SCHMAL EDWARD H.

DEPARTMENT OF THE INTERIOR
BUREAU OF LAND MANAGEMENT
MINING CLAIMS

Run Date/Time: 10/1/2018 13:30 PM

(LIVE) Serial Register Page

Page 7 Of 8

01 05-10-1872;017STAT0091;30USC26,28,34

Total Acres

Serial Number

Case Type 384101: LODE CLAIM

20.660

AMC348449

Claim Name: RUBY

Commodity:

Case Disposition: ACTIVE

Lead File Number

Required Maintenance Fee: 155.00

AMC348446

Name & Address				Interest Relationship
SCHMAL WILLIAM R	PO BOX 483	BLACK CANYON CITY AZ	85324-0483	CLAIMANT
SCHMAL EDWARD H	PO BOX 483	BLACK CANYON CITY AZ	85324-0483	CLAIMANT

Mer	Twp	Rng	Sec	Quadrant	District	County / State	
14	0090N	0020E	016	SE	HASSAYAMPA FIELD OFFICE	YAVAPAI	AZ
14	0090N	0020E	021	NE	HASSAYAMPA FIELD OFFICE	YAVAPAI	AZ

Act Date	Code	Action Text	Action Remarks	Receipt Number
11/07/1997	403	LOCATION DATE		
11/07/1997	395	RECORDATION NOTICE RECD		
08/20/2018	483	SMALL MINER CERT FILED	2019	
08/20/2018	480	EVID OF ASSMT FILED	2018	4239468
08/28/2017	483	SMALL MINER CERT FILED	2018	
08/28/2017	480	EVID OF ASSMT FILED	2017	3962887
08/18/2016	483	SMALL MINER CERT FILED	2017	
08/18/2016	480	EVID OF ASSMT FILED	2016	3633890
08/10/2015	483	SMALL MINER CERT FILED	2016	
08/10/2015	480	EVID OF ASSMT FILED	2015	3362807
08/15/2014	483	SMALL MINER CERT FILED	2015	
08/15/2014	480	EVID OF ASSMT FILED	2014	3102370
08/29/2013	483	SMALL MINER CERT FILED	2014	
08/29/2013	480	EVID OF ASSMT FILED	2013	2868845
08/13/2012	483	SMALL MINER CERT FILED	2013	
08/13/2012	480	EVID OF ASSMT FILED	2012	2628698
08/16/2011	483	SMALL MINER CERT FILED	2012	
08/16/2011	480	EVID OF ASSMT FILED	2011	2406072
08/09/2010	483	SMALL MINER CERT FILED	2011	
08/09/2010	480	EVID OF ASSMT FILED	2010	2186500
08/03/2009	483	SMALL MINER CERT FILED	2010	
08/03/2009	480	EVID OF ASSMT FILED	2009	1969051
08/15/2008	483	SMALL MINER CERT FILED	2009	
08/15/2008	480	EVID OF ASSMT FILED	2008	1762285
08/06/2007	483	SMALL MINER CERT FILED	2008	
08/06/2007	480	EVID OF ASSMT FILED	2007	1537264
08/14/2006	483	SMALL MINER CERT FILED	2007	
08/14/2006	480	EVID OF ASSMT FILED	2006	1333724
09/08/2005	483	SMALL MINER CERT FILED	2006	
09/08/2005	480	EVID OF ASSMT FILED	2005	1123737

**DEPARTMENT OF THE INTERIOR
BUREAU OF LAND MANAGEMENT
MINING CLAIMS**

(LIVE) Serial Register Page

Run Date/Time: 10/1/2018 13:30 PM

Page 8 Of 8

09/01/2004	483	SMALL MINER CERT FILED	2005	
09/01/2004	480	EVID OF ASSMT FILED	2004	943547
08/05/2003	483	SMALL MINER CERT FILED	2004	
08/05/2003	480	EVID OF ASSMT FILED	2003	723625
07/30/2002	483	SMALL MINER CERT FILED	2003	
07/30/2002	480	EVID OF ASSMT FILED	2002	530376
08/07/2001	483	SMALL MINER CERT FILED	2002	
08/07/2001	480	EVID OF ASSMT FILED	2001	351627
08/08/2000	483	SMALL MINER CERT FILED	2001	
08/08/2000	480	EVID OF ASSMT FILED	2000	164620
06/14/1999	483	SMALL MINER CERT FILED	2000	
06/14/1999	480	EVID OF ASSMT FILED	1999	
05/11/1998	483	SMALL MINER CERT FILED	1999	
05/11/1998	480	EVID OF ASSMT FILED	1998	
11/07/1997	482	MAINTENANCE FEE/\$100	1998	
08/20/2018	247	FUTURE ACTION SUSPENSE	2019 WVR CORRECTION	
08/15/2008	396	TRF OF INTEREST FILED	SCANDLIN OPHELIA A	1762586
08/15/2008	396	TRF OF INTEREST FILED	SCANDLIN OPHELIA II	1762586
01/05/1998	669	LAND STATUS CHECKED		
11/07/1997	501	ACCT ADV IN LEAD FILE	AMC348446	

Line Nr

Remarks

0001	7/30/02 POA WILLIAM SCHMAL SIGN FOR O.SCANDLIN
0002	2019 WVR MISSING SIG OF SCHMAL EDWARD H.

NOTICE!!

These documents have been scanned!

Do not place un-scanned documents beneath this notice!

Do not remove this notice from this file!

GPO Jacket No. 560-102
Print Order 61540
Rise Business Services, LLC
Job=AZ15 7/3/2019



Box Number= AZ15146



Claim Begin-End: AMC348446-AMC348449

3 Transfers



AZ15146-3

AMC348328-AMC349049

AMC 348446

RECEIVED
BLM, AZ STATE OFFICE
2008 AUG 15 P 1:25
PHOENIX, ARIZONA

QUITCLAIM DEED

KNOW ALL MEN BY THESE PRESENTS:

THAT I (WE) Ophelia A. Scandlin
the undersigned, for the consideration of Ten Dollars (\$10.00), and other valuable
considerations, do hereby release, remise, and forever quitclaim unto William R Schmal
& EDWARD H. Schmal

all right, title and interest in that certain Property situated in YAVAPAI
County, State of ARIZONA, and described as follows:

CLAIM NAME	BLM AMC #	COUNTY DATA	TWP	RNG	SEC
BLACK DIAMOND	348-446		9N	2E	SW 1/4 of 15
BLUE FOX	348447		9N	2E	SW 1/4 of 22
Jim Mine	348448		9N	2E	NE 1/4 of 21
Ruby	348449		9N	2E	NE 1/4 of 21

IN WITNESS WHEREOF, I (WE) HAVE HEREUNTO SET MY (OUR) HAND(S)
AND SEAL THIS 15 DAY OF AUG, 2008.

William R. Schmal _____
Printed Name of Releasor Signature of Releasor

Printed Name of Releasor Signature of Releasor

SUBSCRIBED AND SWORN TO BEFORE ME, A Notary Public,
this 15 day of August 2008.

By: Andrew M. Weber
Notary Public _____



MY COMMISSION EXPIRES March 2, 2012

8
AMC
480-

Grantor
Ophelia A. Scandlin

KACHINA POINT
505 JACK CANYON RD.
SEDOONA, AZ 86351

Grantee
William R. Schmal

P.O. Box 663
BLACK CANYON CITY AZ
85324

Grantee
EDWARD H. Schmal

P.O. Box 230
BLACK CANYON CITY AZ
85324

RECEIVED
B.L.M. AZ STATE OFFICE
2008 AUG 15 P 1:25
PHOENIX, ARIZONA

William Schmal


Send To: BLM	From: William Schmal
Attention: Tina	Date: 08/15/2008
Department:	Subject: Ophelia Scandlin
Fax Number: 602-417-9556	Number of Pages: 2

Comments:

Tina:

Here is the Death Certificate for Ophelia Scandlin.

Thank you,



William Schmal

RECEIVED
 B.L.M. AZ STATE OFFICE
 2008 AUG 15 P 1:25
 PHOENIX, ARIZONA

United States Department of the Interior

Bureau of Land Management
 BUSINESS & SUPPORT SVCS DIV
 ONE N CENTRAL AVE SUITE 800
 PHOENIX, AZ 85004 -4427
 Phone: (602) 417-9200

Receipt

No:

1762586

Transaction #: 1820148	
Date of Transaction: 08/15/2008	
CUSTOMER:	WILLIAM R SCHMAL BOX 663 BLACK CANYON CITY, AZ 85324

LINE #	QTY	DESCRIPTION	REMARKS	UNIT PRICE	TOTAL
1	1.00	LOCATABLE MINERALS / MINING CLAIMS-NOT NEW-UNADJUD, ONE AUTH NO. ONLY / MINING CLAIM MONEY RECEIVED (455) CASES: AMC348446/\$80.00	TRF/8	- n/a -	80.00
TOTAL:					\$80.00

PAYMENT INFORMATION			
1	AMOUNT:	\$80.00	POSTMARKED: N/A
	TYPE:	CASH	RECEIVED: 08/15/2008
	NAME:	SCHMAL, WILLIAM R BOX 663 BLACK CANYON CITY AZ 85324	

REMARKS
<i>Need copy of will or something which says who is the executor</i>

This receipt was generated by the automated BLM Collections and Billing System and is a paper representation of a portion of the official electronic record contained therein.



United States Department of the Interior

BUREAU OF LAND MANAGEMENT

Arizona State Office
222 North Central Avenue
Phoenix, AZ 85004
www.az.blm.gov



JUN 30 2004

In Reply Refer To:

3833 (933) RWE
AMC 348446

CERTIFIED MAIL – RETURN RECEIPT REQUESTED

DECISION

Ophelia A. Scandlin	:	Lode Claims
P.O. Box 663	:	AMC 348446 Black Diamond
Black Canyon City, AZ 85324	:	AMC 348447 Blue Fox
	:	AMC 348448 Jim Mine
	:	AMC 348449 Ruby

Additional Information Requested Claims Held for Amendments

In the process of reviewing the above referenced claims, it came to our attention that there are inconsistencies between the map that displays all four mining claims and the map that is on the back of each Notice of Mining Claim Location. The map that displays all four claims together implies that the claims are adjacent to one another. The claim maps do not indicate this by the information contained in them. Please provide us with information that will clarify this situation.

Your Notices of Mining Claim Location also did not give the quarter section in which your claims are located. As required by 43 CFR 3833.1-2(b)(5)(i), all mining claim descriptions shall include a quarter section. Please add the quarter section in which each claim is located. If you add the quarter section to the map on the backside of your Notice of Mining Claim Location, there is no service charge. If you add the quarter section to Line 8 on the front of your Notice of Mining Claim Location, there is a \$5.00 service charge for an amendment. 43 CFR 3833.0-5(p)(1)(2), 43 CFR 3833.1-4(d).

For your convenience, we have included the following:

- a copy of the Master Title Plat for Township 9 North, Range 2 East, Gila and Salt River Meridian, Arizona; if you wish, you may graphically display the location of your claims on this map.
- copies of your Notices of Mining Claim Location; please add the quarter section to either the map on the backside or Line 8 on the front – remember, if you add it to the front side (Line 8) there is a \$5.00 service fee
- copy of the relevant federal regulation, 43 CFR 3833.1-2(b)(5)(i)

SENDER: COMPLETE THIS SECTION

- Complete items 1, 2, and 3. Also complete item 4 if Restricted Delivery is desired.
- Print your name and address on the reverse so that we can return the card to you.
- Attach this card to the back of the mailpiece, or on the front if space permits.

1. Article Addressed to:

JUN 30 2004

Ophelia A. Scandlin
Box 663
Black Canyon City, AZ 85324
933(RWE) AMC 348446

2. Article Number

(Transfer from service label)

7003 0500 0001 5254 1254

PS Form 3811, August 2001

Domestic Return Receipt

COMPLETE THIS SECTION ON DELIVERY

A. Signature

X Agent AddresseeB. Received by (*Printed Name*)

C. Date of Delivery


D. Is delivery address different from item 1? YesIf YES, enter delivery address below: No

3. Service Type

 Certified Mail Express Mail Registered Return Receipt for Merchandise Insured Mail C.O.D.4. Restricted Delivery? (*Extra Fee*) Yes


102595-02-M-1540

UNITED STATES POSTAL SERVICE



First-Class Mail
Postage & Fees Paid
USPS
Permit No. G-10

GREETING
FROM
Far Far Away


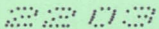


- Sender: Please print your name, address, and ZIP+4 in this box •

RECEIVED
BUREAU OF LAND MANAGEMENT
ARIZONA STATE OFFICE
222 NORTH CENTRAL AVENUE
PHOENIX, ARIZONA 85004
JUL 1 10 00 AM '05

BUREAU OF LAND MANAGEMENT
ARIZONA STATE OFFICE
222 NORTH CENTRAL AVENUE
PHOENIX, AZ 85004-2203

AZ
933



Please provide the necessary information and return it to this office within 30 days of receipt, or the claims may be closed. To protect your rights, corrected notices should be filed with the county in which the claims were located.

If you have any questions, please contact Rod Ebert at (602) 417-9397.

/s/ Ivy J. Garcia

Ivy J. Garcia
Group Administrator,
Lands/Minerals Adjudication and Withdrawals

Enclosure

REbert: pb: 06-29-04

NOTICE!!

These documents have been scanned!

Do not place un-scanned documents beneath this notice!

Do not remove this notice from this file!

GPO Jacket No. 560-102
Print Order 61540
Rise Business Services, LLC
Job=AZ15 7/3/2019



Box Number= AZ15146



Claim Begin-End: AMC348446-AMC348449

4 Annual Filings



AZ15146-3

AMC348328-AMC349049

488

348446

UNITED STATES
DEPARTMENT OF THE INTERIOR
BUREAU OF LAND MANAGEMENT

MAINTENANCE FEE WAIVER CERTIFICATION

FORM APPROVED
OMB NO. 1004-0114
Expires: January 31, 2020

SEE INSTRUCTIONS ON PAGE 2

1. This small miner waiver is filed for the assessment year beginning on September 1, 2019 and ending on September 1, 2020.
2. The undersigned and all related parties owned ten or fewer mining claims, mill, or tunnel sites located and maintained on Federal lands in the United States of America on September 1, 2019.
3. The undersigned have performed the assessment work required by law for each mining claim listed prior to filing this waiver and understand that by filing this form, the undersigned must file an affidavit of assessment work with the Bureau of Land Management (BLM) by the December 30th following the filing of this waiver.
4. The undersigned understand that if the assessment work obligation has not yet come due under 30 U.S.C. 28 (for those claims in their first assessment year only), a notice of intent to hold reciting this condition must be recorded by the December 30th following the filing of this waiver.
5. The undersigned understand that mill and tunnel sites may also be listed on this waiver and be waived from payment of the maintenance fee, and that a notice of intent to hold for these sites is required to be filed with the BLM by the December 30th following the filing of this waiver.
6. The undersigned understand and acknowledge that pursuant to 43 U.S.C. 1212 and 18 U.S.C. 1001, the filing or recording of a false, fictitious, or fraudulent document with the BLM may result in a fine of up to \$250,000, a prison term not to exceed five years, or both.
7. The mining claims, mill or tunnel sites for which this waiver from payment of the maintenance fees is requested are:

CLAIM OR SITE NAME	BLM RECORDATION SERIAL NUMBER
1. <u>Black Diamond</u> ✓	<u>AMC 348446</u>
2. <u>Blue Fox</u>	<u>AMC 348447</u>
3. <u>Jim Mine</u>	<u>AMC 348448</u>
4. <u>Ruby</u>	<u>AMC 348449</u>
5.	
6.	
7.	
8.	
9.	
10.	

The owner(s) (claimants) of the above mining claims and sites are:

William R Schmal
(Owner's Name - Please Print)
P.O. Box 483
(Owner's Mailing Address)

William R. Schmal
(Owner's Signature)
Black Canyon City AZ 85324
(City) (State) (Zip Code)

(Owner's Name - Please Print)

(Owner's Mailing Address)

(Owner's Signature)

(City) (State) (Zip Code)

(Owner's Name - Please Print)

(Owner's Mailing Address)

(Owner's Signature)

(City) (State) (Zip Code)

(Owner's Name - Please Print)

(Owner's Mailing Address)

(Owner's Signature)

(City) (State) (Zip Code)

(Continued on page 2)

RECEIVED
BLM AZ STATE OFFICE
2019 SEP -3 A:11:56
PHOENIX, ARIZONA

ENTERED
SEP 12 2019
BY: [Signature]

[Signature]

AMC 348446

Prepared By

Name: William R Schmal
Address: 31001 S. Maggie Mine Rd
Black Canyon City
State: AZ Zip Code: 85324

After Recording Return To

Name: William R Schmal
Address: P.O. Box 483
Black Canyon City
State: AZ Zip Code: 85324

Space Above This Line for Recorder Use

ARIZONA QUIT CLAIM DEED

STATE OF ARIZONA

YAVAPAT COUNTY

RECEIVED
AZ STATE OFFICE
2018 OCT 24 P 1:34
PHOENIX, ARIZONA

KNOW ALL MEN BY THESE PRESENTS, That for and in consideration of the sum of ONE Dollar (\$ 1.00) in hand paid to

Edward H. Schmal, a _____, residing at 31001 S. Maggie Mine Rd
County of YAVAPAT, City of Black Canyon, State of ARIZONA

(hereinafter known as the "Grantor(s)") hereby conveys and quitclaims to
William R Schmal, a _____, residing at 31001 S. Maggie Mine Rd
County of YAVAPAT, City of Black Canyon, State of ARIZONA

(hereinafter known as the "Grantee(s)") all interest which I (we) have, if any in the
following described real estate, situated in YAVAPAT County, Arizona
to-wit:

Mining Claim AMC Number 348446 Site Black Diamond
Twp 9E Rng 2E Sec SW 1/4 of 15 NW 1/4 of 22

[INSERT LEGAL DESCRIPTION HERE OR ATTACH AND INSERT]

To have and to hold, the same together with all and singular the appurtenances thereunto belonging or in anywise appertaining, and all the estate, right, title, interest, lien, equity and claim whatsoever for the said first party, either in law or equity, to the only proper use, benefit and behoof of the said second party forever.



ENTERED
NOV 01 2018
BY: RAM

William R. Schmal for Edward H. Schmal

Grantor's Signature

Grantor's Signature

Edward H. Schmal

Grantor's Name

Grantor's Name

31001 S. Maggie Mine Rd

Address

Address

Black Canyon City AZ 85324

City, State & Zip

City, State & Zip

STATE OF ARIZONA)

COUNTY OF YAVAPAI)

I, the undersigned, a Notary Public in and for said County, in said State, hereby certify that William R Schmal whose names are signed to the foregoing instrument, and who is known to me, acknowledged before me on this day that, being informed of the contents of the instrument, they, executed the same voluntarily on the day the same bears date.


Given under my hand this 23 day of October, 2018.

Stacie Priest
Notary Public



My Commission Expires: 3/27/2022

RECEIVED
M AZ STATE OFFICE
2018 OCT 24 P 1:34
PHOENIX, ARIZONA



Prepared By

Name: William R. Schmal
Address: 31001 S. Maggie Mine Rd
Black Canyon City
State: AZ Zip Code: 85324

After Recording Return To

Name: William R Schmal
Address: P.O. Box 483
Black Canyon City
State: AZ Zip Code: 85324

Space Above This Line for Recorder's Use

ARIZONA QUIT CLAIM DEED

STATE OF ARIZONA

YAVAPAI COUNTY

KNOW ALL MEN BY THESE PRESENTS, That for and in consideration of the sum of ONE DOLLAR (\$ 1.00) in hand paid to

Edward H Schmal, a _____, residing at 31001 S. Maggie Mine Rd
County of YAVAPAI, City of Black Canyon, State of AZ

(hereinafter known as the "Grantor(s)") hereby conveys and quitclaims to

William R Schmal, a _____, residing at 31001 S. Maggie Mine Rd
County of YAVAPAI, City of Black Canyon, State of AZ

(hereinafter known as the "Grantee(s)") all interest which I (we) have, if any in the following described real estate, situated in YAVAPAI County, Arizona to-wit:

Mining CLAIM AMC Number 348447 Site BLUE FOX
TWP 9N Rng 2E NE 1/4 of 21

[INSERT LEGAL DESCRIPTION HERE OR ATTACH AND INSERT]

To have and to hold, the same together with all and singular the appurtenances thereunto belonging or in anywise appertaining, and all the estate, right, title, interest, lien, equity and claim whatsoever for the said first party, either in law or equity, to the only proper use, benefit and behoof of the said second party forever.



RECEIVED
M AZ STATE OFFICE
2018 OCT 24 P 1:24
PHOENIX, ARIZONA

William R. Schmal for
Grantor's Signature

Edward H. Schmal
Grantor's Name

31001 S MAGGIE MINE Rd
Address

Black Canyon AZ 85324
City, State & Zip

Edward H. Schmal
Grantor's Signature

Grantor's Name

Address

City, State & Zip


STATE OF ARIZONA)

COUNTY OF YAVAPAI)

I, the undersigned, a Notary Public in and for said County, in said State, hereby certify that William R Schmal whose names are signed to the foregoing instrument, and who is known to me, acknowledged before me on this day that, being informed of the contents of the instrument, they, executed the same voluntarily on the day the same bears date.

Given under my hand this 23 day of October, 2018.

Stacie Priest
Notary Public



My Commission Expires: 3/27/2022

RECEIVED
S M AZ STATE OFFICE
2018 OCT 24 P 1:34
PHOENIX, ARIZONA



Prepared By

Name: William R Schmal
Address: 31001 S. Maggie Mine Rd
Black Canyon City
State: AZ Zip Code: 85324

After Recording Return To

Name: William R Schmal
Address: P.O. Box 483
Black Canyon City
State: AZ Zip Code: 85324

Space Above This Line for Recorder's Use

ARIZONA QUIT CLAIM DEED

STATE OF ARIZONA

YAVAPAI COUNTY

KNOW ALL MEN BY THESE PRESENTS, That for and in consideration of the sum of ONE Dollar (\$ 1.00) in hand paid to

Edward H. Schmal, a _____, residing at 31001 S. Maggie Mine Rd
County of YAVAPAI, City of Black Canyon, State of AZ

(hereinafter known as the "Grantor(s)") hereby conveys and quitclaims to

William R. Schmal, a _____, residing at 31001 S. Maggie Mine Rd
County of YAVAPAI, City of Black Canyon, State of AZ

(hereinafter known as the "Grantee(s)") all interest which I (we) have, if any in the following described real estate, situated in YAVAPAI County, Arizona to-wit:

Mining Claim AMC Number 348448 Site Jim Mine
TWP 9N Rng 23 NW 1/4 of 22

[INSERT LEGAL DESCRIPTION HERE OR ATTACH AND INSERT]

To have and to hold, the same together with all and singular the appurtenances thereunto belonging or in anywise appertaining, and all the estate, right, title, interest, lien, equity and claim whatsoever for the said first party, either in law or equity, to the only proper use, benefit and behoof of the said second party forever.




RECEIVED
PHOENIX, ARIZONA
2010 OCT 24 P 1:39
M AZ STATE OFFICE

William R. Schmal for Edward H. Schmal Grantor's Signature
Edward H. Schmal Grantor's Name
31001 S. MAGGIE MINE Rd Address
BLACK CANYON AZ 85324 City, State & Zip

STATE OF ARIZONA)
 COUNTY OF YAVAPAI)

I, the undersigned, a Notary Public in and for said County, in said State, hereby certify that William R. Schmal whose names are signed to the foregoing instrument, and who is known to me, acknowledged before me on this day that, being informed of the contents of the instrument, they, executed the same voluntarily on the day the same bears date.

Given under my hand this 23 day of October, 2018.
Stacie Priest
 Notary Public



My Commission Expires: 3/27/2022

RECEIVED
 JIM AZ STATE OFFICE
 2018 OCT 24 P 1:34
 PHOENIX, ARIZONA



Prepared By

Name: William R. Schmal
Address: 31001 S. Maggie Mine Rd
Black Canyon City
State: AZ Zip Code: 85324

After Recording Return To

Name: William R. Schmal
Address: P.O. Box 483
Black Canyon City
State: AZ Zip Code: 85324

Space Above This Line for Recorder's Use

ARIZONA QUIT CLAIM DEED

STATE OF ARIZONA

YAVAPAI COUNTY

RECEIVED
21 M AZ STATE OFFICE
2018 OCT 24 P 1:34
PHOENIX, ARIZONA

KNOW ALL MEN BY THESE PRESENTS, That for and in consideration of the sum of ONE Dollar (\$ 1.00) in hand paid to

Edward H. Schmal, a _____, residing at 31001 S. Maggie Mine Rd
County of YAVAPAI, City of Black Canyon, State of AZ

(hereinafter known as the "Grantor(s)") hereby conveys and quitclaims to
William R. Schmal, a _____, residing at 31001 S. Maggie Mine Rd
County of YAVAPAI, City of Black Canyon, State of AZ

(hereinafter known as the "Grantee(s)") all interest which I (we) have, if any in the following described real estate, situated in YAVAPAI County, Arizona to-wit:

Mining CLAIM AMC Number 348449 Site Ruby
TWP 9N Rng 2E NE 1/4 of 21 SE 1/4 of 16

[INSERT LEGAL DESCRIPTION HERE OR ATTACH AND INSERT]

To have and to hold, the same together with all and singular the appurtenances thereunto belonging or in anywise appertaining, and all the estate, right, title, interest, lien, equity and claim whatsoever for the said first party, either in law or equity, to the only proper use, benefit and behoof of the said second party forever.



William R. Schmal for Edward H. Schmal

Grantor's Signature

Grantor's Signature

Edward H. Schmal

Grantor's Name

Grantor's Name

31001 S. MAGGIE MINE RD

Address

Address

Black Canyon AZ 85324

City, State & Zip

City, State & Zip

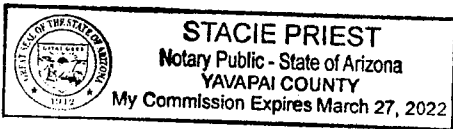
STATE OF ARIZONA)

COUNTY OF YAVAPAI)

I, the undersigned, a Notary Public in and for said County, in said State, hereby certify that William R Schmal whose names are signed to the foregoing instrument, and who is known to me, acknowledged before me on this day that, being informed of the contents of the instrument, they, executed the same voluntarily on the day the same bears date.

Given under my hand this 23 day of October, 2018.

Stacie Priest
Notary Public



My Commission Expires: 3/27/2022

RECEIVED
M AZ STATE OFFICE
2018 OCT 24 P 1:34
PHOENIX, ARIZONA



STATE OF ARIZONA
CERTIFICATION OF VITAL RECORD

for AMC 348446-449

ORIGINAL
STATE COPY

STATE OF ARIZONA
DEPARTMENT OF HEALTH SERVICES-BUREAU OF VITAL RECORDS
CERTIFICATE OF DEATH

State File Number
102-2018-035110

1. DECEDENT'S LEGAL NAME (FIRST, MIDDLE, LAST, SUFFIX) EDWARD, HAROLD, SCHMAL		2. AKA'S (IF ANY)	3. DATE OF DEATH 07/29/2018
4. SEX MALE	5. SOCIAL SECURITY NUMBER	6. DATE OF BIRTH 08/20/1939	7. AGE 78 YEARS
8. CITY/TOWN, COUNTY AND ZIP OR LOCATION OF DEATH PHOENIX, MARICOPA, 85027			
9. PLACE OF DEATH (TYPE OF PLACE OF DEATH AND FACILITY NAME/ADDRESS) INPATIENT - HONORHEALTH DEER VALLEY MEDICAL CENTER			
10. BIRTHPLACE (CITY AND STATE OR FOREIGN COUNTRY) SYLVANIA, OHIO	11. MARITAL STATUS DIVORCED	12. NAME OF SURVIVING SPOUSE PRIOR TO FIRST MARRIAGE (FIRST, MIDDLE, LAST, SUFFIX) NOT LISTED	
13. DECEDENT'S USUAL RESIDENCE ADDRESS (STREET, CITY, COUNTY, STATE, ZIP) 31001 S MAGGIE MINE ROAD, BLACK CANYON CITY, YAVAPAI, AZ, 85324			
14. DECEDENT'S HISPANIC ORIGIN(S) NO, NOT SPANISH/HISPANIC/LATINO	15. DECEDENT'S RACE(S) WHITE	16. EVER IN ARMED FORCES NO	17. OCCUPATION MOTORCYCLE MECHANIC
18. FATHER'S NAME (FIRST, MIDDLE, LAST, SUFFIX) UNKNOWN, UNKNOWN		19. MOTHER'S NAME PRIOR TO FIRST MARRIAGE (FIRST, MIDDLE, LAST, SUFFIX) UNKNOWN, UNKNOWN	
20. INFORMANT'S NAME (FIRST, MIDDLE, LAST, SUFFIX) WILLIAM, RAY, SCHMAL			21. RELATIONSHIP BROTHER
22. INFORMANT'S MAILING ADDRESS PO BOX 483, BLACK CANYON CITY, AZ, 85324			
23. NAME AND ADDRESS OF FUNERAL FACILITY OR RESPONSIBLE PERSON ABEL FUNERAL SERVICES 1627 N 51ST AVENUE, PHOENIX, AZ, 85035		24. FUNERAL DIRECTOR'S NAME OR RESPONSIBLE PERSON PETER J. NETZBAND, II	25. LICENSE NUMBER F1463
26. METHOD(S) OF DISPOSITION CREMATION	27. NAME AND LOCATION OF 1ST DISPOSITION FACILITY CREMATION CENTER OF ARIZONA, PHOENIX, AZ, US	28. NAME AND LOCATION OF 2ND DISPOSITION FACILITY	
MEDICAL CERTIFICATION SECTION CAUSE OF DEATH PART I			
29. A. IMMEDIATE CAUSE OF DEATH CARDIOPULMONARY ARREST			30. APPROXIMATE INTERVAL
31. B. DUE TO OR AS A CONSEQUENCE OF: SEPTIC SHOCK			32. APPROXIMATE INTERVAL
33. C. DUE TO OR AS A CONSEQUENCE OF: URINARY TRACT INFECTION			34. APPROXIMATE INTERVAL
35. D. DUE TO OR AS A CONSEQUENCE OF: METASTATIC BLADDER CANCER			36. APPROXIMATE INTERVAL
CAUSE OF DEATH PART II			
37. OTHER SIGNIFICANT CONDITIONS CONTRIBUTING TO THE DEATH BUT NOT RESULTING IN THE UNDERLYING CAUSE GIVEN IN PART I:		38. INJURY? NO	39. INJURY AT WORK? NO
		40. MANNER OF DEATH NATURAL DEATH	41. TIME OF DEATH 17:37
		42. WAS AN AUTOPSY PERFORMED? NO	43. WERE AUTOPSY FINDINGS AVAILABLE TO COMPLETE THE CAUSE OF DEATH?
CAUSE AND MANNER CERTIFICATION			
TO THE BEST OF MY KNOWLEDGE, THE INFORMATION ABOVE IS CORRECT AND THE DEATH OCCURRED DUE TO THE CAUSE(S) AND MANNER STATED.		44. NAME OF PERSON COMPLETING CAUSE OF DEATH DUSTIN, RAY, EVERETT	45. DATE CERTIFIED 07/30/2018
46. CERTIFIER'S ADDRESS 19829 N 27TH AVENUE, PHOENIX, AZ, 85027			

RECEIVED
 PHOENIX, ARIZONA
 2018 OCT 24 P 1:40
 STATE STATISTICAL OFFICE

Date Registered: 08/01/2018

Date Issued: 08/03/2018

VS-49 Rev. 12/2017



This is a true certification of the facts on file with the Arizona Department of Health Services, Bureau of Vital Records, PHOENIX, ARIZONA. Revised 07/2016

Krystal Colburn
KRYSTAL COLBURN
ASSISTANT STATE REGISTRAR



This copy not valid unless prepared on a form displaying the State Seal and impressed with the raised seal of the issuing agency.

ANY ALTERATION OR ERASURE VOIDS THIS CERTIFICATE

J1117673

United States Department of the Interior
Bureau of Land Management
 DIV OF LANDS, MINRLS & ENERGY
 ONE N CENTRAL AVE
 PHOENIX, AZ 85004 -4427
 Phone: 602-417-9200

Receipt

No: 4289417

Transaction #: 4405487	
Date of Transaction: 10/24/2018	
CUSTOMER:	
WILLIAM R SCHMAL PO BOX 483 BLACK CANYON CITY, AZ 85324-0483 US	

LINE #	QTY	DESCRIPTION	REMARKS	UNIT PRICE	TOTAL
1	1.00	LOCATABLE MINERALS / MINING CLAIMS- NOT NEW-UNADJUD, ONE AUTH NO. ONLY / MINING CLAIM MONEY RECEIVED CASES: AMC348446/\$60.00	TRF/4	- n/a -	60.00
TOTAL:					\$60.00

PAYMENT INFORMATION					
1	AMOUNT:	60.00	POSTMARKED:	N/A	
	TYPE:	CASH	RECEIVED:	10/24/2018	
	NAME:	SCHMAL, WILLIAM R PO BOX 483 BLACK CANYON CITY AZ 85324-0483 US			

REMARKS

This receipt was generated by the automated BLM Collections and Billing System and is a paper representation of a portion of the official electronic record contained therein.

2074

348446

AMC

Form 3830-2
(January 2017)

UNITED STATES
DEPARTMENT OF THE INTERIOR
BUREAU OF LAND MANAGEMENT

MAINTENANCE FEE WAIVER CERTIFICATION

FORM APPROVED
OMB NO. 1004-0114
Expires: January 31, 2020

SEE INSTRUCTIONS ON PAGE 2

- This small miner waiver is filed for the assessment year beginning on September 1, 2018 and ending on September 1, 2019.
- The undersigned and all related parties owned ten or fewer mining claims, mill, or tunnel sites located and maintained on Federal lands in the United States of America on September 1, 2018.
- The undersigned have performed the assessment work required by law for each mining claim listed prior to filing this waiver and understand that by filing this form, the undersigned must file an affidavit of assessment work with the Bureau of Land Management (BLM) by the December 30th following the filing of this waiver.
- The undersigned understand that if the assessment work obligation has not yet come due under 30 U.S.C. 28 (for those claims in their first assessment year only), a notice of intent to hold reciting this condition must be recorded by the December 30th following the filing of this waiver.
- The undersigned understand that mill and tunnel sites may also be listed on this waiver and be waived from payment of the maintenance fee, and that a notice of intent to hold for these sites is required to be filed with the BLM by the December 30th following the filing of this waiver.
- The undersigned understand and acknowledge that pursuant to 43 U.S.C. 1212 and 18 U.S.C. 1001, the filing or recording of a false, fictitious, or fraudulent document with the BLM may result in a fine of up to \$250,000, a prison term not to exceed five years, or both.
- The mining claims, mill or tunnel sites for which this waiver from payment of the maintenance fees is requested are:

CLAIM OR SITE NAME	BLM RECORDATION SERIAL NUMBER
1. Black Diamond	AMC 348446 (913)
2. BLUE FOX	AMC 348447
3. Jim Mine	AMC 348448
4. RUBY	AMC 348449
5.	
6.	
7.	
8.	
9.	
10.	

The owner(s) (claimants) of the above mining claims and sites are:

1st William R Schmal
 (Owner's Name - Please Print)
 P.O. Box 483
 (Owner's Mailing Address)

William R Schmal
 (Owner's Signature)
 Black Canyon City AZ 85324
 (City) (State) (Zip Code)

RECEIVED
BLM AZ STATE OFFICE
2018 OCT 24 P 1:39
PHOENIX, ARIZONA

(Owner's Name - Please Print)

(Owner's Signature)

(Owner's Mailing Address)

(City) (State) (Zip Code)

RECEIVED
BLM AZ STATE OFFICE
2018 AUG 20 A 10:42
PHOENIX, ARIZONA

(Owner's Name - Please Print)

(Owner's Signature)

(Owner's Mailing Address)

(City) (State) (Zip Code)

(Owner's Name - Please Print)

(Owner's Signature)

(Owner's Mailing Address)


(State) (Zip Code)

ENTERED SEP 12 2018
 AZ 483 AC249
 Missing Signature of SCHMAL EDWARD H

ENTERED
 AC249 Removed
 OCT 24 2018
 Copy of Death Certificate
 + 4 GCD's Rec'd
 BY: PA

(Continued on page 2)

PA/PA



12/15/19
S. A. ...
PEN ...

12/15/19
S. A. ...
PEN ...



United States Department of the Interior



BUREAU OF LAND MANAGEMENT

Arizona State Office

One North Central Avenue, Suite 800

Phoenix, Arizona 85004-4427

www.blm.gov/az/

OCT 03 2018

In Reply Refer To:
3800 (9200) PB
AMC348446

CERTIFIED MAIL - RETURN RECEIPT REQUESTED No. 9214 8901 9403 8373 5795 25

NOTICE

WILLIAM R and EDWARD H SCHMAL : This Notice Affects Those Claims
PO BOX 483 : Shown in the Block Below.
BLACK CANYON CITY, AZ 85324-0483 :

AMC348446, AMC348447, AMC348448, AMC348449,
BLACK DIAMOND; BLUE FOX; JIM MINE; RUBY

RECEIVED
BLM AZ STATE OFFICE
2018 OCT 24 P 1:34
PHOENIX, ARIZONA

Maintenance Fee Waiver Held for Rejection

This office received the Maintenance Fee Waiver Certification (waiver) for the above listed mining claim(s). The waiver is not properly completed and does not meet the annual filing requirements.

In accordance with 43 Code of Federal Regulations (CFR) 3835.10, the name, address, and original signatures of all owners of the mining claim must be included on the waiver form. Please correct the discrepancy as noted below:

The additional owner of the mining claims did not sign the waiver document. We require the original signatures of all owner's of the mining claims. Please obtain the missing signature of Edward H. Schmal on the enclosed copy of the waiver.

In order to correct the defect in the waiver, per 43 CFR 3835.93, you must provide this office with the requested information within 60 days of your receipt of this notice. If you are unable to provide this information, you have the option of paying the annual maintenance fee of \$155 per claim (\$155 per 20 acres for placer claims larger than 20 acres). If we do not receive the

*Death certificate
4 GCD's filed
in person on
10/24/18
pa*

requested corrections or the maintenance fees within the 60 day time frame, the claim(s) will be declared forfeited and closed.

If additional information is required, please contact Pauline Brown at 602-417-9360. Please include your AMC serial number(s) on all correspondence.

Sincerely,



Lucas Lucero
Deputy State Director
Lands, Minerals and Energy Division

RECEIVED
DLM AZ STATE OFFICE
2010 OCT 24 P 1:34
PHOENIX, ARIZONA

2974

348446

Form 3830-2
(January 2017)

UNITED STATES
DEPARTMENT OF THE INTERIOR
BUREAU OF LAND MANAGEMENT

AMC

MAINTENANCE FEE WAIVER CERTIFICATION

FORM APPROVED
OMB NO. 1004-0114
Expires: January 31, 2020

SEE INSTRUCTIONS ON PAGE 2

1. This small miner waiver is filed for the assessment year beginning on September 1, 2018 and ending on September 1, 2019.
2. The undersigned and all related parties owned ten or fewer mining claims, mill, or tunnel sites located and maintained on Federal lands in the United States of America on September 1, 2018.
3. The undersigned have performed the assessment work required by law for each mining claim listed prior to filing this waiver and understand that by filing this form, the undersigned must file an affidavit of assessment work with the Bureau of Land Management (BLM) by the December 30th following the filing of this waiver.
4. The undersigned understand that if the assessment work obligation has not yet come due under 30 U.S.C. 28 (for those claims in their first assessment year only), a notice of intent to hold reciting this condition must be recorded by the December 30th following the filing of this waiver.
5. The undersigned understand that mill and tunnel sites may also be listed on this waiver and be waived from payment of the maintenance fee, and that a notice of intent to hold for these sites is required to be filed with the BLM by the December 30th following the filing of this waiver.
6. The undersigned understand and acknowledge that pursuant to 43 U.S.C. 1212 and 18 U.S.C. 1001, the filing or recording of a false, fictitious, or fraudulent document with the BLM may result in a fine of up to \$250,000, a prison term not to exceed five years, or both.
7. The mining claims, mill or tunnel sites for which this waiver from payment of the maintenance fees is requested are:

CLAIM OR SITE NAME	BLM RECORDATION SERIAL NUMBER
1. <u>Black Diamond</u>	<u>AMC 348446 (913)</u>
2. <u>Blue Fox</u>	<u>AMC 348447</u>
3. <u>Jim Mine</u>	<u>AMC 348448</u>
4. <u>Ruby</u>	<u>AMC 348449</u>
5.	
6.	
7.	
8.	
9.	
10.	

The owner(s) (claimants) of the above mining claims and sites are:

Wm R Schmal
(Owner's Name - Please Print)

William R Schmal
(Owner's Signature)

P.O. Box 483
(Owner's Mailing Address)

Black Canyon City AZ 85324
(City) (State) (Zip Code)

(Owner's Name - Please Print)

(Owner's Signature)

(Owner's Mailing Address)

(City) (State) (Zip Code)

(Owner's Name - Please Print)

(Owner's Signature)

(Owner's Mailing Address)

(City) (State) (Zip Code)

(Owner's Name - Please Print)

(Owner's Signature)


(Owner's Mailing Address)

(City) (State) (Zip Code)

AC 483 AC 247
 ENTERED SEP 12 2018
 PHOENIX ARIZONA
 RECEIVED
 AUG 20 10 42
 AZ STATE OFFICE
 Missing Signature of SCHMAL EDWARD H
 10/24/18 Death Certificate + QCD's filed.
 2019 WVR (City) Cured. pa

(Continued on page 2)

WV/pa



When Recorded Return Payment to:

William R. Schmal

P.O. Box 483

Black Canyon City, Az

85324

348446

Check here is this is a change of address.

Telephone: _____

E-mail address: _____

AFFIDAVIT OF PERFORMANCE OF ANNUAL WORK

1. State of Arizona, County of YAVAPAI ss:

2. I (Name) William R Schmal

3. Reside at (Address) P.O. Box 483

City Black Canyon City County YAVAPAI

State AZ zip 85324 being duly sworn, depose and say that I am a citizen of the United States, more than eighteen years of age, and that all of the facts set forth in this affidavit, subject to the provisions and penalties of 18 U.S.C. 1001 pertaining to the filing of false, fictitious, or fraudulent statements with the United States, are true and correct according to the best of my knowledge, information and belief.

4. Owner's name and address (If not shown in Items 1-3 above). _____

5. That I am personally acquainted with the mining claim(s). The work and improvements were made by and at the expense of the owner(s) of said claim(s). Said contiguous group of claims, listed on this document, are situated in the

Black Canyon (optional) Mining District; YAVAPAI County, Arizona.

Line No.	AMC NUMBER	CLAIM/SITE NAME	COUNTY RECORDER DATA (If available)	TWP	RNG	SEC
1	348446	Black Diamond		9N	2E	SW 1/4 of 15 NW 1/4 of 22
2	348447	Blue Fox		9N	2E	NE 1/4 of 21
3	348448	Jim Mine		9N	2E	NW 1/4 of 22
4	348449	Ruby		9N	2E	NE 1/4 of 21 SE 1/4 of 16
5						
6						

RECEIVED
BLM AZ STATE OFFICE
2018 AUG 20 A 10:42
PHOENIX, ARIZONA
BLM
Date
Stamp

Form: MCF108

Revised Jan. 2006

Page 1 of 2

ENTERED
AUG 28 2018
BY: RAM

RECEIVED
BLM AZ STATE OFFICE
2018 AUG 20 A 10:42
PHOENIX, ARIZONA
BLM
Date
Stamp

7						
8						
9						
10						

6. That between the dates starting at 12 o'clock noon on September 1, 20__ and ending at 12 o'clock noon on September 1, 20__ at least \$ _____ dollars worth of work and improvements were done and performed upon said claim(s) or upon one or more of a contiguous group of claims for the benefit of all, wholly or partly outside of a contiguous group of claims for the benefit of all, not including the location work.

7. That the following persons were employed to perform the work and improvements described herein: _____

William Brady

8. That the work and improvements performed were: Grade Mine Rd's, Repair Wash Outs

Gen Clean Up

9. Dated: 8-20-18 Signature: William R. Schmal


SUBSCRIBED AND SWORN TO before me, a Notary Public, this 20th day of August 2018

By: William Schmal

Notary Public Stacie Priest

My Commission Expires 3/27/2022

Bureau of Land Management
Arizona State Office
www.az.blm.gov



No. of Claims: _____ x \$10 = _____
Check No.: _____ Init. _____
Receipt No.: 4239468
For BLM Use Only

Form: MCF108
Revised Jan. 2006
Page 2 of 2

RECEIVED
AUG 28 2018

United States Department of the Interior
Bureau of Land Management
 DIV OF LANDS, MINRLS & ENERGY
 ONE N CENTRAL AVE
 PHOENIX, AZ 85004 -4427
 Phone: 602-417-9200

Receipt

No: 4239468

Transaction #: 4354868	
Date of Transaction: 08/20/2018	
CUSTOMER:	
WILLIAM R SCHMAL PO BOX 483 BLACK CANYON CITY, AZ 85324-0483 US	

LINE #	QTY	DESCRIPTION	REMARKS	UNIT PRICE	TOTAL
1	1.00	LOCATABLE MINERALS / MINING CLAIMS- NOT NEW-UNADJUD, ONE AUTH NO. ONLY / MINING CLAIM MONEY RECEIVED CASES: AMC348446/\$40.00	POL 2018/4 WAV	- n/a -	40.00
TOTAL:					\$40.00

PAYMENT INFORMATION			
NOTE: Items will appear on credit card statement as "Bureau of Land Mgmt CO".			
1	AMOUNT:	40.00	POSTMARKED: N/A
	TYPE:	CREDIT CARD	RECEIVED: 08/20/2018
	NAME:	SCHMAL, WILLIAM R PO BOX 483 BLACK CANYON CITY AZ 85324-0483 US	
	CARD NO:	XXXXXXXXXXXX8821	AUTH CODE: 02056R
	NAME ON CARD:	WILLIAM R SCHMAL	
	SIGNATURE:		

REMARKS

This receipt was generated by the automated BLM Collections and Billing System and is a paper representation of a portion of the official electronic record contained therein.

Amc 348446

MAINTENANCE FEE WAIVER CERTIFICATION

FORM APPROVED
OMB NO. 1004-0114
Expires: October 31, 2016

SEE INSTRUCTIONS ON PAGE 2

- This small miner waiver is filed for the assessment year beginning on September 1, 2017 and ending on September 1, 2018.
- The undersigned and all related parties owned ten or fewer mining claims, mill, or tunnel sites located and maintained on Federal lands in the United States of America on September 1, 2017.
- The undersigned have performed the assessment work required by law for each mining claim listed prior to filing this waiver and understand that by filing this form, the undersigned must file an affidavit of assessment work with the Bureau of Land Management (BLM) by the December 30th following the filing of this waiver.
- The undersigned understand that if the assessment work obligation has not yet come due under 30 U.S.C. 28 (for those claims in their first assessment year only), a notice of intent to hold reciting this condition must be recorded by the December 30th following the filing of this waiver.
- The undersigned understand that mill and tunnel sites may also be listed on this waiver and be waived from payment of the maintenance fee, and that a notice of intent to hold for these sites is required to be filed with the BLM by the December 30th following the filing of this waiver.
- The undersigned understand and acknowledge that pursuant to 43 U.S.C. 1212 and 18 U.S.C. 1001, the filing or recording of a false, fictitious, or fraudulent document with the BLM may result in a fine of up to \$250,000, a prison term not to exceed five years, or both.
- The mining claims, mill or tunnel sites for which this waiver from payment of the maintenance fees is requested are:

CLAIM OR SITE NAME	BLM RECORDATION SERIAL NUMBER
1. <u>Black Diamond</u>	<input checked="" type="checkbox"/> <u>AMC 348446</u>
2. <u>BLUE FOX</u>	<u>AMC 348447</u>
3. <u>JIM MINE</u>	<u>AMC 348448</u>
4. <u>RUBY</u>	<u>AMC 348449</u>
5.	
6.	
7.	
8.	
9.	
10.	

The owner(s) (claimants) of the above mining claims and sites are:

William R. Schmal
(Owner's Name - Please Print)
P.O. Box 483
(Owner's Mailing Address)

William R. Schmal
(Owner's Signature)
Black Canyon City AZ 85324
(City) (State) (Zip Code)

Edward H. Schmal
(Owner's Name - Please Print)
P.O. Box 483
(Owner's Mailing Address)

Edward H. Schmal
(Owner's Signature)
Black Canyon City AZ 85324
(City) (State) (Zip Code)

(Owner's Name - Please Print)

(Owner's Mailing Address)

(Owner's Name - Please Print)

(Owner's Mailing Address)

(Owner's Signature)

(City)

(State)

(Zip Code)

(Owner's Signature)

(City)

(State)

(Zip Code)

INTERESTED
SEP 12 2017
BY: [Signature]

PHOENIX, ARIZONA
2017 AUG 28 A 11:28
RECEIVED
STATION OFFICE

[Handwritten initials]

(Owner's Name - Please Print)

(Owner's Signature)

(Owner's Mailing Address)

(City)

(State)

(Zip Code)

(Owner's Name - Please Print)

(Owner's Signature)

(Owner's Mailing Address)

(City)

(State)

(Zip Code)

(Owner's Name - Please Print)

(Owner's Signature)

(Owner's Mailing Address)

(City)

(State)

(Zip Code)

(Owner's Name - Please Print)

(Owner's Signature)

(Owner's Mailing Address)

(City)

(State)

(Zip Code)

18 U.S.C. 1001 and 43 U.S.C. 1212 make it a crime for any person knowingly and willfully to make to any department or agency of the United States any false, fictitious or fraudulent statements or representations as to any matter within its jurisdiction.

INSTRUCTIONS

- 1. This certification is made under the provisions of 43 U.S.C. § 1744 and 30 U.S.C. §28-28k and the regulations thereunder (43 CFR Part 3830).
- 2. The claimant(s) must fill in the dates in paragraph 1 for the beginning and ending of the assessment year for which this waiver is sought.
- 3. The claimant(s) must fill in the date in paragraph 2 for the beginning of the assessment year for which this waiver is sought.
- 4. All claim and site names and BLM serial numbers must be listed for the mining claims, mill sites, and tunnel sites for which the waiver is sought.
- 5. All owners of the mining claims, mill sites, and tunnel sites and their addresses must be given.
- 6. This waiver form must be signed by all the claimants or their designated agent, in original form. If an agent is designated, a notarized designation of agent, signed by all of the claimants with proper address given, must be submitted with this waiver.
- 7. This form must be filed no later than September 1st for the upcoming assessment year in the BLM State Office where the mining claims or sites are recorded, or the waiver cannot be granted by the BLM. (Example: To obtain a waiver for the assessment year 2012, which begins on September 1, 2011, you must qualify for and file for a waiver no later than September 1, 2011, in the proper BLM State Office.)
- 8. For all mining claims which require assessment work, you must record an affidavit of labor on or before the December 30th immediately following the filing of this waiver. For all other mining claims or sites waived, you must record a notice of intent to hold on or before the December 30th immediately following the filing of this waiver.
- 9. Mill and tunnel sites may also be listed on this waiver and be waived from payment of the maintenance fee. A notice of intent to hold for these sites is required to be filed by the December 30th following the filing of this waiver.

PHOENIX, ARIZONA

2011 AUG 28 A 11: 28

RECEIVED
BLM AZ STATE OFFICE

FOR OFFICIAL USE ONLY

When Recorded Return ment to:

William R. Schmal
P.O. Box 483
Black Canyon City AZ
85324

348446

Check here is this is a change of address.

Telephone: _____

E-mail address: _____

AFFIDAVIT OF PERFORMANCE OF ANNUAL WORK

1. State of Arizona, County of YAVAPAI ss:

2. I (Name) William R Schmal & Edward Schmal

3. Reside at (Address) P.O. Box 483

City Black Canyon City County YAVAPAI

State AZ zip 85324 being duly sworn, depose and say that I am a citizen of the United States, more than eighteen years of age, and that all of the facts set forth in this affidavit, subject to the provisions and penalties of 18 U.S.C. 1001 pertaining to the filing of false, fictitious, or fraudulent statements with the United States, are true and correct according to the best of my knowledge, information and belief.

4. Owner's name and address (if not shown in Items 1-3 above) _____

5. That I am personally acquainted with the mining claim(s). The work and improvements were made by and at the expense of the owner(s) of said claim(s). Said contiguous group of claims, listed on this document, are situated in the

Black Canyon (optional) Mining District; YAVAPAI County, Arizona.

Line No.	AMC NUMBER	CLAIM/SITE NAME	COUNTY RECORDER DATA (If available)	TWP	RNG	SEC
1	348446	Black Diamond		9N	2E	SW 1/4 of 15 NW 1/4 of 22
2	348447	Blue Fox		9N	2E	NE 1/4 of 21
3	348448	Jim Mine		9N	2E	NW 1/4 of 22
4	348449	Ruby		9N	2E	NE 1/4 of 21 SE 1/4 of 16
5						
6						

RECEIVED
BLM
Date Stamp
2011 AUG 28 A 11:28
PHOENIX, ARIZONA
BLM STATE OFFICE

Form: MCF108

Revised Jan. 2006

Page 1 of 2

ENTERED
AUG 29 2017
BY: RAM

RECEIVED
STATE OFFICE
2011 AUG 28 A 1:28
PHOENIX, ARIZONA
BLM
Date
Stamp

7					
8					
9					
10					

6. That between the dates starting at 12 o'clock noon on September 1, 20 16 and ending at 12 o'clock noon on September 1, 20 17 at least \$ 550.00 dollars worth of work and improvements were done and performed upon said claim(s) or upon one or more of a contiguous group of claims for the benefit of all, wholly or partly outside of a contiguous group of claims for the benefit of all, not including the location work.

7. That the following persons were employed to perform the work and improvements described herein: _____

William Brady

8. That the work and improvements performed were: CLAIM CLEAN UP FROM TRAIL RIDERS, WASH. OUTS ON MINE Rd AND Grading

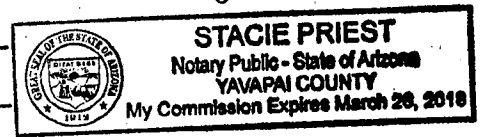
9. Dated: _____ Signature: William P. Schmal x Edward N. Schmal

SUBSCRIBED AND SWORN TO before me, a Notary Public, this 28th day of August 20 17

By: William & Edward Schmal

Notary Public: Stacie Priest

My Commission Expires 3/26/18



Bureau of Land Management
Arizona State Office
www.az.blm.gov

No. of Claims: 1 x \$10 = 10
 Check No.: CASH Init. SPC
 Receipt No.: 3962887
 For BLM Use Only

**United States Department of the Interior
Bureau of Land Management**

DIV OF LANDS, MINRLS & ENERGY
ONE N CENTRAL AVE
PHOENIX, AZ 85004 -4427
Phone: 602-417-9200

Receipt

No: 3962887

Transaction #: 4072731	
Date of Transaction: 08/28/2017	
CUSTOMER:	
WILLIAM R SCHMAL PO BOX 483 BLACK CANYON CITY, AZ 85324-0483 US	

LINE #	QTY	DESCRIPTION	REMARKS	UNIT PRICE	TOTAL
1	1.00	LOCATABLE MINERALS / MINING CLAIMS- NOT NEW-UNADJUD, ONE AUTH NO. ONLY / MINING CLAIM MONEY RECEIVED CASES: AMC348446/\$40.00		- n/a -	40.00
TOTAL:					\$40.00

PAYMENT INFORMATION			
1	AMOUNT:	40.00	POSTMARKED: N/A
	TYPE:	CASH	RECEIVED: 08/28/2017
	NAME:	SCHMAL, WILLIAM R PO BOX 483 BLACK CANYON CITY AZ 85324-0483 US	

REMARKS

This receipt was generated by the automated BLM Collections and Billing System and is a paper representation of a portion of the official electronic record contained therein.

284

MAINTENANCE FEE WAIVER CERTIFICATION

FORM APPROVED
OMB NO. 1004-0114
Expires: October 31, 2016

348446

SEE INSTRUCTIONS ON PAGE 2

- This small miner waiver is filed for the assessment year beginning on September 1, 2015 and ending on September 1, 2017
- The undersigned and all related parties owned ten or fewer mining claims, mill, or tunnel sites located and maintained on Federal lands in the United States of America on September 1, 2016.
- The undersigned have performed the assessment work required by law for each mining claim listed prior to filing this waiver and understand that by filing this form, the undersigned must file an affidavit of assessment work with the Bureau of Land Management (BLM) by the December 30th following the filing of this waiver.
- The undersigned understand that if the assessment work obligation has not yet come due under 30 U.S.C. 28 (for those claims in their first assessment year only), a notice of intent to hold reciting this condition must be recorded by the December 30th following the filing of this waiver.
- The undersigned understand that mill and tunnel sites may also be listed on this waiver and be waived from payment of the maintenance fee, and that a notice of intent to hold for these sites is required to be filed with the BLM by the December 30th following the filing of this waiver.
- The undersigned understand and acknowledge that pursuant to 43 U.S.C. 1212 and 18 U.S.C. 1001, the filing or recording of a false, fictitious, or fraudulent document with the BLM may result in a fine of up to \$250,000, a prison term not to exceed five years, or both.
- The mining claims, mill or tunnel sites for which this waiver from payment of the maintenance fees is requested are:

CLAIM OR SITE NAME	BLM RECORDATION SERIAL NUMBER
1. BLACK DIAMOND	AMC 348 446 ✓
2. BLUE FOX	AMC 348 447
3. JIM MINE	AMC 348 448
4. RUBY	AMC 348 449
5.	
6.	
7.	
8.	
9.	
10.	

The owner(s) (claimants) of the above mining claims and sites are:

William R Schmal
 (Owner's Name - Please Print)
 P.O. Box 483
 (Owner's Mailing Address)

x William R. Schmal
 (Owner's Signature)
 Black Canyon City AZ 85324
 (City) (State) (Zip Code)

Edward H. Schmal
 (Owner's Name - Please Print)
 P.O. Box 483
 (Owner's Mailing Address)

x Edward H. Schmal
 (Owner's Signature)
 Black Canyon City PHOENIX, ARIZONA AZ 85324
 (City) (State) (Zip Code)

(Owner's Name - Please Print)
 (Owner's Mailing Address)

(Owner's Signature)
 (City) (State) (Zip Code)

(Owner's Name - Please Print)
 (Owner's Mailing Address)

(Owner's Signature)
 (City) 483 (State) (Zip Code)

(Continued on page 2)

RECEIVED
 SEP 06 2016
 BY: [Signature]

RECEIVED
 BLM AZ STATE OFFICE
 JUN 18 9 49 AM '16

NW

(Owner's Name - Please Print)

(Owner's Signature)

(Owner's Mailing Address)

(City)

(State)

(Zip Code)

(Owner's Name - Please Print)

(Owner's Signature)

(Owner's Mailing Address)

(City)

(State)

(Zip Code)

(Owner's Name - Please Print)

(Owner's Signature)

(Owner's Mailing Address)

(City)

(State)

(Zip Code)

(Owner's Name - Please Print)

(Owner's Signature)

(Owner's Mailing Address)

(City)

(State)

(Zip Code)

18 U.S.C. 1001 and 43 U.S.C. 1212 make it a crime for any person knowingly and willfully to make to any department or agency of the United States any false, fictitious or fraudulent statements or representations as to any matter within its jurisdiction.

INSTRUCTIONS

- 1. This certification is made under the provisions of 43 U.S.C. § 1744 and 30 U.S.C. §28-28k and the regulations thereunder (43 CFR Part 3830).
- 2. The claimant(s) must fill in the dates in paragraph 1 for the beginning and ending of the assessment year for which this waiver is sought.
- 3. The claimant(s) must fill in the date in paragraph 2 for the beginning of the assessment year for which this waiver is sought.
- 4. All claim and site names and BLM serial numbers must be listed for the mining claims, mill sites, and tunnel sites for which the waiver is sought.
- 5. All owners of the mining claims, mill sites, and tunnel sites and their addresses must be given.
- 6. This waiver form must be signed by all the claimants or their designated agent, in original form. If an agent is designated, a notarized designation of agent, signed by all of the claimants with proper address given, must be submitted with this waiver.
- 7. This form must be filed no later than September 1st for the upcoming assessment year in the BLM State Office where the mining claims or sites are recorded, or the waiver cannot be granted by the BLM. (Example: To obtain a waiver for the assessment year 2012, which begins on September 1, 2011, you must qualify for and file for a waiver no later than September 1, 2011, in the proper BLM State Office.)
- 8. For all mining claims which require assessment work, you must record an affidavit of labor on or before the December 30th immediately following the filing of this waiver. For all other mining claims or sites waived, you must record a notice of intent to hold on or before the December 30th immediately following the filing of this waiver.
- 9. Mill and tunnel sites may also be listed on this waiver and be waived from payment of the maintenance fee. A notice of intent to hold for these sites is required to be filed by the December 30th following the filing of this waiver.

PHOENIX, ARIZONA
 2016 AUG 18 A 9:59
 RECEIVED BLM AZ STATE OFFICE
 PHOENIX, ARIZONA
 2016 AUG 18 A 9:20
 RECEIVED BLM AZ STATE OFFICE

FOR OFFICIAL USE ONLY

When Recorded Return Document to:

William R. Schmal
P.O. Box 483
Black Canyon City AZ
85324

348446

Check here is this is a change of address.

Telephone: _____

E-mail address: _____

AFFIDAVIT OF PERFORMANCE OF ANNUAL WORK

1. State of Arizona, County of YAVAPAI ss:

2. I (Name) William R Schmal & Edward H Schmal

3. Reside at (Address) P.O. Box 483

City Black Canyon City County YAVAPAI

State AZ zip 85324 being duly sworn, depose and say that I am a citizen of the United States, more than eighteen years of age, and that all of the facts set forth in this affidavit, subject to the provisions and penalties of 18 U.S.C. 1001 pertaining to the filing of false, fictitious, or fraudulent statements with the United States, are true and correct according to the best of my knowledge, information and belief.

4. Owner's name and address (If not shown in Items 1-3 above) _____

5. That I am personally acquainted with the mining claim(s). The work and improvements were made by and at the expense of the owner(s) of said claim(s). Said contiguous group of claims, listed on this document, are situated in the Black Canyon (optional) Mining District; YAVAPAI County, Arizona.

RECEIVED
BLM AZ STATE OFFICE
2016 AUG 18 A 9:59
PHOENIX, ARIZONA
BLM
Date
Stamp

Line No.	AMC NUMBER	CLAIM/SITE NAME	COUNTY RECORDER DATA (If available)	TWP	RNG	SEC
1	348446	BLACK DIAMOND C.R. 8		9N	2E	SW 1/4 of 15
2	348447	BLUE FOX		9N	2E	NW 1/4 of 22
3	348448	JIM MINE		9N	2E	NE 1/4 of 21
4	348449	RUBY		9N	2E	NW 1/4 of 22
5				9N	2E	NE 1/4 of 21 SE 1/4 of 16
6						

RECEIVED
 BLM AZ STATE OFFICE
 BLM
 Date Stamp **AUG 18 A 9 59**
 PHOENIX, ARIZONA

7					
8					
9					
10					

6. That between the dates starting at 12 o'clock noon on September 1, 20 15 and ending at 12 o'clock noon on September 1, 20 16 at least \$ 550.00 dollars worth of work and improvements were done and performed upon said claim(s) or upon one or more of a contiguous group of claims for the benefit of all, wholly or partly outside of a contiguous group of claims for the benefit of all, not including the location work.

7. That the following persons were employed to perform the work and improvements described herein: _____

William Brady

8. That the work and improvements performed were: Grade Mine Roads for Wash outs

Clean Up Trash & Beer, Soda Cans and Remove

9. Dated: 8/16/16 Signature: William R. Schmal & Edward V. Schmal

SUBSCRIBED AND SWORN TO before me, a Notary Public, this 16th day of August 2016

By: William R. Schmal & Edward V. Schmal

Notary Public: Stacie Priest

My Commission Expires 3/26/18



Bureau of Land Management
 Arizona State Office
www.az.blm.gov

No. of Claims: 4 x \$10 = 40.00
 Check No.: Cash Init. MC
 Receipt No.: 3633890
 For BLM Use Only

Form: MCF108
 Revised Jan. 2006
 Page 2 of 2

**United States Department of the Interior
Bureau of Land Management**
DIV OF LANDS, MINRLS & ENERGY
ONE N CENTRAL AVE
PHOENIX, AZ 85004 -4427
Phone: 602-417-9200

Receipt

No: 3633890

Transaction #: 3737717	
Date of Transaction: 08/18/2016	
CUSTOMER:	
WILLIAM R SCHMAL PO BOX 483 BLACK CANYON CITY, AZ 85324-0483 US	

LINE #	QTY	DESCRIPTION	REMARKS	UNIT PRICE	TOTAL
1	1.00	LOCATABLE MINERALS / MINING CLAIMS- NOT NEW-UNADJUD, ONE AUTH NO. ONLY / MINING CLAIM MONEY RECEIVED CASES: AMC348446/\$40.00	POL 2016/4 WAV	- n/a -	40.00
TOTAL:					\$40.00

PAYMENT INFORMATION					
1	AMOUNT:	40.00	POSTMARKED:	N/A	
	TYPE:	CASH	RECEIVED:	08/18/2016	
	NAME:	SCHMAL, WILLIAM R PO BOX 483 BLACK CANYON CITY AZ 85324-0483 US			

REMARKS

This receipt was generated by the automated BLM Collections and Billing System and is a paper representation of a portion of the official electronic record contained therein.

ENTERED
AUG 23 2016
BY: 

UNITED STATES
DEPARTMENT OF THE INTERIOR
BUREAU OF LAND MANAGEMENT

186

348446

MAINTENANCE FEE WAIVER CERTIFICATION

FORM APPROVED
OMB NO. 1004-0114
Expires: October 31, 2016

SEE INSTRUCTIONS ON PAGE 2

1. This small miner waiver is filed for the assessment year beginning on September 1, 2015 and ending on September 1, 2016.
2. The undersigned and all related parties owned ten or fewer mining claims, mill, or tunnel sites located and maintained on Federal lands in the United States of America on September 1, 2015.
3. The undersigned have performed the assessment work required by law for each mining claim listed prior to filing this waiver and understand that by filing this form, the undersigned must file an affidavit of assessment work with the Bureau of Land Management (BLM) by the December 30th following the filing of this waiver.
4. The undersigned understand that if the assessment work obligation has not yet come due under 30 U.S.C. 28 (for those claims in their first assessment year only), a notice of intent to hold reciting this condition must be recorded by the December 30th following the filing of this waiver.
5. The undersigned understand that mill and tunnel sites may also be listed on this waiver and be waived from payment of the maintenance fee, and that a notice of intent to hold for these sites is required to be filed with the BLM by the December 30th following the filing of this waiver.
6. The undersigned understand and acknowledge that pursuant to 43 U.S.C. 1212 and 18 U.S.C. 1001, the filing or recording of a false, fictitious, or fraudulent document with the BLM may result in a fine of up to \$250,000, a prison term not to exceed five years, or both.
7. The mining claims, mill or tunnel sites for which this waiver from payment of the maintenance fees is requested are:

CLAIM OR SITE NAME	BLM RECORDATION SERIAL NUMBER
1. BLACK DIAMOND ✓	AMC 348 446
2. BLUE FOX	AMC 348447
3. JIM MINE	AMC 348448
4. RUBY	AMC 348449
5.	
6.	
7.	
8.	
9.	
10.	

The owner(s) (claimants) of the above mining claims and sites are:

William R. Schmal
(Owner's Name - Please Print)

William R. Schmal
(Owner's Signature)

P.O. Box 483
(Owner's Mailing Address)

Black Canyon City AZ 85324
(City) (State) (Zip Code)

Edward H. Schmal
(Owner's Name - Please Print)

Edward H. Schmal
(Owner's Signature)

P.O. Box 483
(Owner's Mailing Address)

Black Canyon City AZ 85324
(City) (State) (Zip Code)

(Owner's Name - Please Print)

(Owner's Signature)

(Owner's Mailing Address)

(City) (State) (Zip Code)

(Owner's Name - Please Print)

(Owner's Signature)

(Owner's Mailing Address)

(City) (State) (Zip Code)

(Continued on page 2)

ENTERED
SEP 3 2015
BY: RE

2015 AUG 10 A 10:53
PHOENIX, ARIZONA
RECEIVED
BLM ARIZONA STATE OFFICE

NW-RE 9/4

(Owner's Name - Please Print)

(Owner's Signature)

(Owner's Mailing Address)

(City)

(State)

(Zip Code)

(Owner's Name - Please Print)

(Owner's Signature)

(Owner's Mailing Address)

(City)

(State)

(Zip Code)

(Owner's Name - Please Print)

(Owner's Signature)

(Owner's Mailing Address)

(City)

(State)

(Zip Code)

(Owner's Name - Please Print)

(Owner's Signature)

(Owner's Mailing Address)

(City)

(State)

(Zip Code)

18 U.S.C. 1001 and 43 U.S.C. 1212 make it a crime for any person knowingly and willfully to make to any department or agency of the United States any false, fictitious or fraudulent statements or representations as to any matter within its jurisdiction.

INSTRUCTIONS

1. This certification is made under the provisions of 43 U.S.C. § 1744 and 30 U.S.C. §28-28k and the regulations thereunder (43 CFR Part 3830).
2. The claimant(s) must fill in the dates in paragraph 1 for the beginning and ending of the assessment year for which this waiver is sought.
3. The claimant(s) must fill in the date in paragraph 2 for the beginning of the assessment year for which this waiver is sought.
4. All claim and site names and BLM serial numbers must be listed for the mining claims, mill sites, and tunnel sites for which the waiver is sought.
5. All owners of the mining claims, mill sites, and tunnel sites and their addresses must be given.
6. This waiver form must be signed by all the claimants or their designated agent, in original form. If an agent is designated, a notarized designation of agent, signed by all of the claimants with proper address given, must be submitted with this waiver.
7. This form must be filed no later than September 1st for the upcoming assessment year in the BLM State Office where the mining claims or sites are recorded, or the waiver cannot be granted by the BLM. (Example: To obtain a waiver for the assessment year 2012, which begins on September 1, 2011, you must qualify for and file for a waiver no later than September 1, 2011, in the proper BLM State Office.)
8. For all mining claims which require assessment work, you must record an affidavit of labor on or before the December 30th immediately following the filing of this waiver. For all other mining claims or sites waived, you must record a notice of intent to hold on or before the December 30th immediately following the filing of this waiver.
9. Mill and tunnel sites may also be listed on this waiver and be waived from payment of the maintenance fee. A notice of intent to hold for these sites is required to be filed by the December 30th following the filing of this waiver.

FOR OFFICIAL USE ONLY

348446

AFFIDAVIT OF ANNUAL ASSESSMENT WORK

WHEN RECORDED, MAIL DOCUMENT TO:

NAME: William Schmal

ADDRESS: P.O. Box 483

CITY, STATE, ZIP: Black Canyon City AZ 85324

FOR COUNTY RECORDER'S USE

No. of Claims 4
x \$10/claim
Total due BLM \$ 40.00

TO ALL WHOM IT MAY CONCERN:

1. The undersigned certifies that at least \$100 per claim was expended for development, labor and improvements, or equivalent value added, as the annual assessment work for the assessment year ending September 1, 2015 for the following contiguous unpatented mining claim(s), located in the County of YAVAPAI, in the State of ARIZONA.

BLM Serial No.	Name of Claim	Tp	Rg	Sec	Mer	County Recordation Book and Page No.	Date
348446	Black Diamond	9N	2E	S.W. 1/4	15		
348447	Blue Fox	9N	2E	N.E. 1/4	21		
348448	Jim Mine	9N	2E	N.W. 1/4	22		
348449	Ruby	9N	2E	N.E. 1/4	21		
				SE 1/4	16		

RECEIVED
 BLM AZ STATE OFFICE
 PHOENIX, ARIZONA
 2015 AUG 10 A 10:54

3362807

AUG 11 2015
BY: RAM

2. Type of labor and improvements (specify what was done and give the total value for that labor and improvement to show at least \$100 for each claim). If a geological, geochemical, or geophysical survey was performed, as per 30 U.S.C. 28-1, reference the title of the report of survey, give cost and date of the survey and report, and indicate it was filed with the County Recorder:

Description of Work Performed	Value of Work Performed	Date Work Was Performed
Repair Wildlife Gate Tore down By Stolen Truck		
Drag Road for Mine Sights		
Repair Wash Outs		
Clean Up Trash Left By Others	\$450.00	June 30-2015 Through July 3-2015

3. Name and mailing address of each person who performed the labor and improvements:

Name (please print)

William Schmal
Bill Brady

Current Mailing Address (please print)

P.O. Box 483 Black Canyon City AZ 85324
P.O. Box 1209 Black Canyon City AZ 85324

4. Name and mailing address of each person who holds and claims the subject mining claim(s) for the valuable minerals contained therein. Be sure to indicate if there is a change of address:

Name (please print)

William R. Schmal
Edward H. Schmal

Current Mailing Address (please print)

P.O. Box 483 Black Canyon City AZ 85324
P.O. Box 483 Black Canyon City AZ 85324

5. The undersigned testifies that on the date of Aug 4th, 2015, all monuments required by law were erected upon the subject claim(s), and all notices required by law were posted on the subject claim(s) or copies thereof were in place, and at said date, each corner monument bore or contained

NOTICES

THE PRIVACY ACT and 43 CFR 2.48(d) require that you be furnished with the following information in connection with the information requested by this form.

AUTHORITY: 30 U.S.C. §28-28d and 43 CFR part 3835 permit collection of the information requested by this form.

PRINCIPAL PURPOSE: The BLM will use the information you provide to document compliance with 43 U.S.C. 1744 and that assessment work has been completed in accordance with 30 U.S.C. § 28-28d and 43 CFR part 3835 in lieu of paying the maintenance fee for the mining claims listed on this form.

ROUTINE USES: The BLM will only disclose this information in accordance with the provisions at 43 CFR 2.56(b) and (c).

EFFECT OF NOT PROVIDING INFORMATION: Disclosure of the requested information is required by 30 U.S.C. § 28-28d and 43 CFR part 3835 for claimants qualified to perform assessment work in lieu of paying the maintenance fee. Failure to submit all the requested information or to complete this form will delay the BLM's processing of the form and may preclude the BLM's acceptance of the assessment work information, which may result in forfeiture of the mining claim(s) by the claimant.

THE PAPERWORK REDUCTION ACT requires us to inform you that:

Use of this form is optional. You must perform assessment if a waiver to pay the maintenance fee has been requested. This form is provided to help you attest that annual assessment work has been completed in lieu of paying the maintenance fee for your claim(s). Submission of the requested information is necessary to obtain or retain a benefit.

You do not have to respond to this or any other Federal agency-sponsored information collection unless it displays a valid OMB control number.

BURDEN HOURS STATEMENT: The estimated public reporting burden for this form is 30 minutes per response, including the time for reviewing instructions, gathering and maintaining data, and completing and reviewing the form. You may submit comments regarding the burden estimate or any other aspect of this form to: U.S. Department of the Interior, Bureau of Land Management (1004-0114), Bureau Information Collection Clearance Officer (WO-630), 1849 C Street, N.W., Room 2134LM, Washington, D.C. 20240.

markings sufficient to appropriately designate the corner of the claim to which it pertains and the name of the claim(s).

I hereby certify under penalty of perjury under the laws of the State of ARIZONA that the foregoing statements are true and correct:

William R. Schul Edward Bohm Date: Aug 10~~th~~ 2015
(Signature of person responsible for above statement)

Title 18 U.S.C. 1001 and 43 U.S.C. 1212 make it a crime for any person knowingly and willfully to make to any department or agency of the United States any false, fictitious or fraudulent statements or representations as to any matter within its jurisdiction.


Notary Block

SUBSCRIBED AND SWORN TO before me, this 10th day of August 2015

By: [Signature]
(Signature of Affiant)

Title: NOTARY

My Commission Expires: September 15, 2015



INSTRUCTIONS

1. This is an optional form that may be used to satisfy the requirements for the Bureau of Land Management (BLM) under the provisions of 43 U.S.C. §1744 and 30 U.S.C. §28-28d and the regulations thereunder (43 CFR part 3835). Since local and State laws may vary, you should contact your local and State agencies where the claims are located to ensure all applicable laws and requirements are satisfied.
2. The claimant(s) must fill in the date in paragraph 1 for the applicable assessment year and the county and state where the claims are located.
3. All claim names, BLM serial numbers, legal descriptions, and original county recording information must be listed for the claims pertaining to this assessment notice.
4. The claimant(s) must complete paragraph 2 listing all labor or improvements which was performed on or did benefit the subject mining claims. The value and date of the labor or improvements must also be listed. The total amount of labor or improvements can be listed, but the total expenditure must equal at least \$100 for each claim.
5. The names and current mailing addresses of the person(s) performing the labor shall be listed in paragraph 3.
6. The name and current mailing address of each owner (claimant) of the claims shall be listed in paragraph 4. The mailing address shall be the owner's address and not the address of an agent or anyone representing the claimant. Be sure to note if there has been a change of address.
7. Paragraph 5 shall be completed to show the date it was verified that all monuments required by law were properly erected, all notices were posted, and that corners were appropriately designated for all claims listed.
8. An exact legible reproduction or duplicate (other than microfilm or other electronic media) of this affidavit or another type of affidavit of assessment work that you file or will file in the county where each claim is located, must be filed with the BLM on or before December 30 of the calendar year in which the assessment year ends. For mill or tunnel sites, a separate notice of intent to hold must be filed with the BLM on or before December 30. Requirements for filing a notice of intent to hold can be found at 43 CFR 3835.33.
9. A processing fee of \$10 for each claim listed must be remitted to the BLM along with this or any other affidavit of assessment work.

United States Department of the Interior
Bureau of Land Management
 LANDS/RECREATION & PLANNING
 ONE N CENTRAL AVE
 PHOENIX, AZ 85004 -2203
 Phone: 602-417-9200

Receipt

No: 3362807


Transaction #: 3460818	
Date of Transaction: 08/10/2015	
CUSTOMER:	
WILLIAM R SCHMAL PO BOX 483 BLACK CANYON CITY, AZ 85324-0483 US	

LINE #	QTY	DESCRIPTION	REMARKS	UNIT PRICE	TOTAL
1	1.00	LOCATABLE MINERALS / MINING CLAIMS- NOT NEW-UNADJUD, ONE AUTH NO. ONLY / MINING CLAIM MONEY RECEIVED CASES: AMC348446/\$40.00	POL 2015/4 WAV	- n/a -	40.00
TOTAL:					\$40.00

PAYMENT INFORMATION			
1	AMOUNT:	40.00	POSTMARKED: N/A
	TYPE:	CASH	RECEIVED: 08/10/2015
	NAME:	SCHMAL, WILLIAM R PO BOX 483 BLACK CANYON CITY AZ 85324-0483 US	

REMARKS

This receipt was generated by the automated BLM Collections and Billing System and is a paper representation of a portion of the official electronic record contained therein.



1293

Handwritten initials

MAINTENANCE FEE WAIVER CERTIFICATION

FORM APPROVED
OMB NO. 1004-0114
Expires: October 31, 2016

AMC 348446

SEE INSTRUCTIONS ON PAGE 2

- This small miner waiver is filed for the assessment year beginning on September 1, 2014 and ending on September 1, 2015.
- The undersigned and all related parties owned ten or fewer mining claims, mill, or tunnel sites located and maintained on Federal lands in the United States of America on September 1, 2014.
- The undersigned have performed the assessment work required by law for each mining claim listed prior to filing this waiver and understand that by filing this form, the undersigned must file an affidavit of assessment work with the Bureau of Land Management (BLM) by the December 30th following the filing of this waiver.
- The undersigned understand that if the assessment work obligation has not yet come due under 30 U.S.C. 28 (for those claims in their first assessment year only), a notice of intent to hold reciting this condition must be recorded by the December 30th following the filing of this waiver.
- The undersigned understand that mill and tunnel sites may also be listed on this waiver and be waived from payment of the maintenance fee, and that a notice of intent to hold for these sites is required to be filed with the BLM by the December 30th following the filing of this waiver.
- The undersigned understand and acknowledge that pursuant to 43 U.S.C. 1212 and 18 U.S.C. 1001, the filing or recording of a false, fictitious, or fraudulent document with the BLM may result in a fine of up to \$250,000, a prison term not to exceed five years, or both.
- The mining claims, mill or tunnel sites for which this waiver from payment of the maintenance fees is requested are:

CLAIM OR SITE NAME	BLM RECORDATION SERIAL NUMBER
1. Black Diamond	AMC 348446
2. Blue Fox	AMC 348447
3. Jim Mine	AMC 348448
4. Ruby	AMC 348449
5.	
6.	
7.	
8.	
9.	
10.	

ENTERED
AC 483
SEP 10 2014
BY: PB

The owner(s) (claimants) of the above mining claims and sites are:

William R. Schmal ✓
 (Owner's Name - Please Print)
 BOX 483
 (Owner's Mailing Address)

William R. Schmal
 (Owner's Signature)
 Black Canyon City AZ 85324
 (City) (State) (Zip Code)

Edward H. Schmal ✓
 (Owner's Name - Please Print)
 BOX 483
 (Owner's Mailing Address)

Edward H. Schmal
 (Owner's Signature)
 Black Canyon City AZ 85324
 (City) (State) (Zip Code)

(Owner's Name - Please Print)
 (Owner's Mailing Address)

(Owner's Signature)
 PHOENIX, ARIZONA
 (City) (State) (Zip Code)

(Owner's Name - Please Print)
 NW CHECKED SEP 24 2014 PB
 (Owner's Mailing Address)

(Owner's Signature)
 RECEIVED AZ STATE OFFICE
 2014 AUG 15 10:58
 (City) (State) (Zip Code)

(Owner's Name - Please Print)

(Owner's Signature)

(Owner's Mailing Address)

(City)

(State)

(Zip Code)

(Owner's Name - Please Print)

(Owner's Signature)

(Owner's Mailing Address)

(City)

(State)

(Zip Code)

(Owner's Name - Please Print)

(Owner's Signature)

(Owner's Mailing Address)

(City)

(State)

(Zip Code)

(Owner's Name - Please Print)

(Owner's Signature)

(Owner's Mailing Address)

(City)

(State)

(Zip Code)

18 U.S.C. 1001 and 43 U.S.C. 1212 make it a crime for any person knowingly and willfully to make to any department or agency of the United States any false, fictitious or fraudulent statements or representations as to any matter within its jurisdiction.

INSTRUCTIONS

- This certification is made under the provisions of 43 U.S.C. § 1744 and 30 U.S.C. §28-28k and the regulations thereunder (43 CFR Part 3830).
- The claimant(s) must fill in the dates in paragraph 1 for the beginning and ending of the assessment year for which this waiver is sought.
- The claimant(s) must fill in the date in paragraph 2 for the beginning of the assessment year for which this waiver is sought.
- All claim and site names and BLM serial numbers must be listed for the mining claims, mill sites, and tunnel sites for which the waiver is sought.
- All owners of the mining claims, mill sites, and tunnel sites and their addresses must be given.
- This waiver form must be signed by all the claimants or their designated agent, in original form. If an agent is designated, a notarized designation of agent, signed by all of the claimants with proper address given, must be submitted with this waiver.
- This form must be filed no later than September 1st for the upcoming assessment year in the BLM State Office where the mining claims or sites are recorded, or the waiver cannot be granted by the BLM. (Example: To obtain a waiver for the assessment year 2012, which begins on September 1, 2011, you must qualify for and file for a waiver no later than September 1, 2011, in the proper BLM State Office.)
- For all mining claims which require assessment work, you must record an affidavit of labor on or before the December 30th immediately following the filing of this waiver. For all other mining claims or sites waived, you must record a notice of intent to hold on or before the December 30th immediately following the filing of this waiver.
- Mill and tunnel sites may also be listed on this waiver and be waived from payment of the maintenance fee. A notice of intent to hold for these sites is required to be filed by the December 30th following the filing of this waiver.

PHOENIX, ARIZONA
 82:01 A 2104 AUG 15 A 10:58
 RECEIVED
 BLM AZ STATE OFFICE

FOR OFFICIAL USE ONLY
 CHECKED SEP 5 2011

When Recorded Return Document to:
William R Schmal
P.O. Box 483
Black Canyon City AZ.
85324

AMC 348446

Check here is this is a change of address.
 Telephone: _____
 E-mail address: _____

AFFIDAVIT OF PERFORMANCE OF ANNUAL WORK

1. State of Arizona, County of YAVAPAI ss:
 2. I (Name) William R. Schmal & Edward H. Schmal
 3. Reside at (Address) P.O. Box 483

 City Black Canyon City County YAVAPAI

RECEIVED
 AZ STATE OFFICE
 214 AUG 15 A 10:58
 PHOENIX, ARIZONA
 BLM
 Date
 Stamp

State AZ Zip 85324 being duly sworn, depose and say that I am a citizen of the United States, more than eighteen years of age, and that all of the facts set forth in this affidavit, subject to the provisions and penalties of 18 U.S.C. 1001 pertaining to the filing of false, fictitious, or fraudulent statements with the United States, are true and correct according to the best of my knowledge, information and belief.

4. Owner's name and address (If not shown in Items 1-3 above). _____

5. That I am personally acquainted with the mining claim(s). The work and improvements were made by and at the expense of the owner(s) of said claim(s). Said contiguous group of claims, listed on this document, are situated in the Black Canyon (optional) Mining District; YAVAPAI County, Arizona.

Line No.	AMC NUMBER	CLAIM/SITE NAME	COUNTY RECORDER DATA (If available)	TWP	RNG	SEC
1	348446	Black Diamond		9N	2E	S.W. 1/4 of 15 N.W. 1/4 of 22
2	348447	Blue Fox		9N	2E	NE 1/4 of 21
3	348448	Jim Mine		9N	2E	N.W. 1/4 of 22
4	348449	Ruby		9N	2E	NE 1/4 of 21 S.E. 1/4 of 16
5						
6						

ENTERED
 AUG 18 2014
 BY: Rom

RECEIVED
 AZ STATE OFFICE
 2014 AUG 15 A 10:58
 PHOENIX, ARIZONA
 BLM
 Date
 Stamp

7					
8					
9					
10					

6. That between the dates starting at 12 o'clock noon on September 1, 20 12 and ending at 12 o'clock noon on September 1, 20 14 at least \$ 650.00 dollars worth of work and improvements were done and performed upon said claim(s) or upon one or more of a contiguous group of claims for the benefit of all, wholly or partly outside of a contiguous group of claims for the benefit of all, not including the location work.


7. That the following persons were employed to perform the work and improvements described herein: Bill Brady

8. That the work and improvements performed were: MINE ROADS REPAIR, Graded, washouts fillin, Trash & BEER CANS picked up & Removed

9. Dated: _____ Signature: William R. Schul Edward H. Schul

SUBSCRIBED AND SWORN TO before me, a Notary Public, this 11th day of AUGUST 2014

By: WILLIAM R. SCHUL + EDWARD H. SCHUL
 Notary Public Shelly L. McNeVins
 My Commission Expires 9/15/2015



Bureau of Land Management
 Arizona State Office
www.az.blm.gov

No. of Claims: 4 x \$10 = 40
 Check No.: CASH Init. MLL
 Receipt No.: 3102370
 For BLM Use Only

Form: MCF108
 Revised Jan. 2006
 Page 2 of 2

United States Department of the Interior
Bureau of Land Management
 LANDS/RECREATION & PLANNING
 ONE N CENTRAL AVE
 PHOENIX, AZ 85004 -2203
 Phone: 602-417-9200

ENTERED
 AUG 18 2014
 BY: Ram

Receipt

No: 3102370

Transaction #: 3193938	
Date of Transaction: 08/15/2014	
CUSTOMER:	
WILLIAM R SCHMAL PO BOX 483 BLACK CANYON CITY, AZ 85324-0483 US	

LINE #	QTY	DESCRIPTION	REMARKS	UNIT PRICE	TOTAL
1	1.00	LOCATABLE MINERALS / MINING CLAIMS- NOT NEW-UNADJUD, ONE AUTH NO. ONLY / MINING CLAIM MONEY RECEIVED CASES: AMC348446/\$40.00	POL 2014/4 WAV	- n/a -	40.00
TOTAL:					\$40.00

PAYMENT INFORMATION					
1	AMOUNT:	40.00	POSTMARKED:	N/A	
	TYPE:	CASH	RECEIVED:	08/15/2014	
	NAME:	SCHMAL, WILLIAM R PO BOX 483 BLACK CANYON CITY AZ 85324-0483 US			

REMARKS

This receipt was generated by the automated BLM Collections and Billing System and is a paper representation of a portion of the official electronic record contained therein.

348446

Form 3830-2
(March 2007)

UNITED STATES DEPARTMENT OF THE INTERIOR
BUREAU OF LAND MANAGEMENT

CMU [633]

FORM APPROVED
OMB NO. 1004-0114
Expires: February 28, 2010

MAINTENANCE FEE WAIVER CERTIFICATION

SEE INSTRUCTIONS ON REVERSE

1. This small miner waiver is filed for the assessment year beginning at noon on September 1, 2013 and ending at noon on September 1, 2014
2. The undersigned and all related parties owned ten or fewer mining claims, mill, or tunnel sites located and maintained on Federal lands in the United States of America on September 1, 2013.
3. The undersigned have performed the assessment work **required by law** for each mining claim listed **prior to filing this waiver** and understand that by filing this form; an affidavit of assessment work **must** be recorded by the December 30th following the filing of this waiver.
4. The undersigned understand that if the assessment work obligation has not yet come due under 30 U.S.C. 28 (for those claims in their first assessment year only); a notice of intent to hold reciting this condition **must** be recorded by the December 30th following the filing of this waiver.
5. The undersigned understand that mill and tunnel sites may also be listed upon this waiver and be waived from payment of the maintenance fee; and that a notice of intent to hold for these sites is required to be recorded by the December 30th immediately following the filing of this waiver.
6. The undersigned understand and acknowledge that pursuant to 43 U.S.C. 1212 and 18 U.S.C. 1001; the filing or recording of a false, fictitious, or fraudulent document with the Bureau of Land Management may result in a fine of up to \$250,000, a prison term not to exceed five years, or both.
7. The mining claims, mill or tunnel sites for which this waiver from payment of the maintenance fees is requested are:

CLAIM OR SITE NAME	BLM RECORDATION SERIAL NUMBER
1. <u>BLACK Diamond</u>	<input checked="" type="checkbox"/> <u>AMC 348446</u>
2. <u>BLUE Fox</u>	<u>AMC 348447</u>
3. <u>Jim Mine</u>	<u>AMC 348448</u>
4. <u>Ruby</u>	<u>AMC 348449</u>
5.	
6.	
7.	
8.	
9.	
10.	

The owner(s) (claimants) of the above mining claims and sites are:

William R Schmal
(Owner's Name - Please Print)
P.O. Box 483
(Street or P.O. Box)
Black Canyon City AZ 85324
(City) (State) (Zip Code)

William R. Schmal
(Owner's Signature)

Edward H Schmal
(Owner's Name - Please Print)
P.O. Box 483
(Street or P.O. Box)
Black Canyon City AZ 85324
(City) (State) (Zip Code)

Edward H Schmal
(Owner's Signature)

RECEIVED
BLM AZ STATE OFFICE
PHOENIX, ARIZONA
AUG 29 12:16

(Owner's Name - Please Print)

(Street or P.O. Box)

(City) (State) (Zip Code)

(Owner's Signature)

ENTERED
SEP 18 2013
TS

(Owner's Name - Please Print)	(Owner's Signature)
(Street or P.O. Box)	(City) (State) (Zip Code)
(Owner's Name - Please Print)	(Owner's Signature)
(Street or P.O. Box)	(City) (State) (Zip Code)
(Owner's Name - Please Print)	(Owner's Signature)
(Street or P.O. Box)	(City) (State) (Zip Code)
(Owner's Name - Please Print)	(Owner's Signature)
(Street or P.O. Box)	(City) (State) (Zip Code)

INSTRUCTIONS

1. This certification is made under the provisions of § 1744 of Title 43 and § 28-28k of Title 30 of the United States Code; and the regulations thereunder (43 CFR Part 3830).
2. The claimant(s) **must** fill in the dates in paragraph 1 for the beginning and ending of the assessment year for which this waiver is sought.
3. The claimant(s) **must** fill in the date in paragraph 2 for the beginning of the assessment year for which this waiver is sought.
4. All claim and site names and Bureau of Land Management (BLM) serial numbers **must** be listed for the mining claims, mill sites, and tunnel sites for which the waiver is sought.
5. All owners of the mining claims, mill sites, and tunnel sites and their addresses **must** be given.
6. This waiver form **must** be signed by all the claimants or their designated agent, in original form. If an agent is designated, a notarized designation of agent, signed by all of the claimants with proper address given, **must** be submitted with this waiver.
7. This form **must** be filed no later than September 1st for the upcoming assessment year in the BLM State Office where the mining claims or sites are recorded, or the waiver cannot be granted by the BLM. (Example: to obtain a waiver for the assessment year 2000, which begins at noon on September 1, 1999, you **must** qualify for and file for a waiver no later than September 1, 1999, in the proper BLM State Office).
8. For all mining claims which require assessment work, you **must** record an affidavit of labor on or before the December 30th immediately following the filing of this waiver. For all other mining claims or sites waived, you **must** record a notice of intent to hold on or before the December 30th immediately following the filing of this waiver.
9. Mill and tunnel sites may also be listed upon this waiver and be waived from payment of the maintenance fee. A notice of intent to hold for these sites is required to be filed by the December 30th following the filing of this waiver.

NOTICE/BURDEN HOURS STATEMENT

The Privacy Act of 1974, *as amended*, and the regulation in 43 CFR 2.48(d) provide that you be furnished the following information in connection with the information required by this certification of waiver from rental fees.

AUTHORITY: 30 U.S.C. 28-28k; 43 U.S.C. 1201, 1457, 1740, and 1744; and 43 CFR 3830.

PRINCIPLE PURPOSE: This information is to be used to verify that the owner(s) (claimants) of a mining claim has complied with 30 U.S.C. 28f and is entitled to perform assessment work in lieu of paying the maintenance fee for the mining claims listed on this form.

ROUTINE USE: (1) Adjudication of the claimant(s) certification of waiver from paying the maintenance fee otherwise required by 30 U.S.C. 28f. (2) Disclosure may be made to appropriate Federal agencies when location is made within the agency's geographic area of responsibility. (3) Information from the record and/or the record will be transferred to the appropriate Federal, State, or local agency, or a member of the public in response to a specific request for pertinent information. (4) Information may also be provided to the Department of Justice or in a proceeding before a court or adjudicative body; or to Federal, State, local or foreign agencies when needed for enforcement of civil or criminal codes or applicable regulations concerning title rights upon the public land.

EFFECT OF NOT PROVIDING INFORMATION: Disclosure of this information is required by 30 U.S.C. 28f and 43 CFR Part 3830 for those qualified claimants wishing to take the small miner waiver allowed. Failure to supply the information required in this form to support the claimants certification of waiver from payment of the otherwise required maintenance fees will result in the waiver being disallowed and the mining claims subject to forfeiture by BLM under 30 U.S.C. 28i.

The Paperwork Reduction Act of 1995 requires us to inform you that:

This information is being collected to allow the BLM to determine if you qualify for a waiver from the payment of \$100 per mining claim or site maintenance fee established in 30 U.S.C. 28f and the implementing regulations at 43 CFR 3830. A response to this request is required in accordance with the statute to obtain your benefit.

BLM would like you to know that you do not have to respond to this, or any other, Federal agency-sponsored information collection unless it displays a currently valid OMB control number.

Public reporting burden for this form is estimated to average 20 minutes (.33 hours) per response, including time to review instructions, gathering and maintaining data, and completing and reviewing the form. Direct comments regarding this burden estimate, or any other aspect of this form, to the U.S. Department of the Interior, Bureau of Land Management, (1004-0114) Bureau Information Collection Clearance Officer (WO-630), Mail Stop 401 LS, 1849 C St., N.W., Washington, D.C. 20240.

FOR OFFICIAL USE ONLY

RECEIVED

BLM AZ STATE OFFICE

2013 AUG 29 P 12:16

When Recorded Return Document to:

William R Schmal
P.O. Box 483
Black Canyon City AZ
85324

Check here is this is a change of address.

Telephone: _____

E-mail address: _____

AFFIDAVIT OF PERFORMANCE OF ANNUAL WORK

1. State of Arizona, County of YAVAPAI ss:

2. I (Name) William R Schmal & Edward H Schmal

3. Reside at (Address) P.O. Box 483

City Black Canyon City County YAVAPAI


State AZ Zip 85324 being duly sworn, depose and say that I am a citizen of the United States, more than eighteen years of age, and that all of the facts set forth in this affidavit, subject to the provisions and penalties of 18 U.S.C. 1001 pertaining to the filing of false, fictitious, or fraudulent statements with the United States, are true and correct according to the best of my knowledge, information and belief.

4. Owner's name and address (If not shown in Items 1-3 above), _____

5. That I am personally acquainted with the mining claim(s). The work and improvements were made by and at the expense of the owner(s) of said claim(s). Said contiguous group of claims, listed on this document, are situated in the

Black Canyon (optional) Mining District; YAVAPAI County, Arizona.

Line No.	AMC NUMBER	CLAIM/SITE NAME	COUNTY RECORDER DATA (If available)	TWP	RNG	SEC
1	348446	Black Diamond		9N	2E	SW 1/4 of 25 NW 1/4 of 22
2	348447	Blue Fox		9N	2E	NE 1/4 of 21
3	348448	Jim Mine		9N	2E	NW 1/4 of 22
4	348449	Ruby		9N	2E	NE 1/4 of 21 SE 1/4 of 16
5						
6						



ENTERED
SEP 13 2013
BY: Rm

AFFIDAVIT OF PERFORMANCE OF ANNUAL WORK – page 2

SEP 13 2013
MILBANE

RECEIVED
BLM STATE OFFICE
2013 AUG 29 P 12:16
PHOENIX, ARIZONA

BLM
Date
Stamp

7					
8					
9					
10					

6. That between the dates starting at 12 o'clock noon on September 1, 20 12 and ending at 12 o'clock noon on September 1, 20 13 at least \$ 650.00 dollars worth of work and improvements were done and performed upon said claim(s) or upon one or more of a contiguous group of claims for the benefit of all, wholly or partly outside of a contiguous group of claims for the benefit of all, not including the location work.

7. That the following persons were employed to perform the work and improvements described herein: Bill Brady

8. That the work and improvements performed were: Road for mines graded, wash out repair Beer Can & Trach Removal From Horse Back Riders

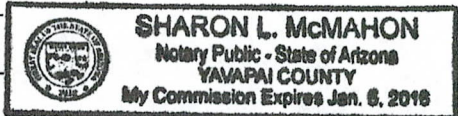
9. Dated: 8-28-13 Signature: William R. Schmal Edward W. Schmal

SUBSCRIBED AND SWORN TO before me, a Notary Public, this 28th day of August 20 13

By: William and Edward Schmal

Notary Public Sharon L. McMahon

My Commission Expires 1/5/2016



Bureau of Land Management
Arizona State Office
www.az.blm.gov

No. of Claims: 4 x \$10 = 40
 Check No.: cash Init. WMS
 Receipt No.: 2868845
 For BLM Use Only

United States Department of the Interior

Bureau of Land Management
 LANDS/RECREATION & PLANNING
 ONE N CENTRAL AVE
 PHOENIX, AZ 85004 -2203
 Phone: 602-417-9200

Receipt

No: 2868845

Transaction #: 2954807	
Date of Transaction: 08/29/2013	
CUSTOMER:	
WILLIAM R SCHMAL PO BOX 483 BLACK CANYON CITY, AZ 85324-0483 US	

LINE #	QTY	DESCRIPTION	REMARKS	UNIT PRICE	TOTAL
1	1.00	LOCATABLE MINERALS / MINING CLAIMS-NOT NEW-UNADJUD, ONE AUTH NO. ONLY / MINING CLAIM MONEY RECEIVED CASES: AMC348446/\$40.00	POL 2013/4 WAV	- n/a -	40.00
TOTAL:					\$40.00

PAYMENT INFORMATION					
1	AMOUNT:	40.00	POSTMARKED:	N/A	
	TYPE:	CASH	RECEIVED:	08/29/2013	
	NAME:	SCHMAL, WILLIAM R PO BOX 483 BLACK CANYON CITY AZ 85324-0483 US			

REMARKS

This receipt was generated by the automated BLM Collections and Billing System and is a paper representation of a portion of the official electronic record contained therein.

AMC 348446

Form 3830-2
(March 2007)

UNITED STATES DEPARTMENT OF THE INTERIOR
BUREAU OF LAND MANAGEMENT

FORM APPROVED
OMB NO. 1004-0114
Expires: February 28, 2010

193

MAINTENANCE FEE WAIVER CERTIFICATION

SEE INSTRUCTIONS ON REVERSE

1. This small miner waiver is filed for the assessment year beginning at noon on September 1, ~~2012~~ and ending at noon on September 1, ~~2013~~ ²⁰¹².
2. The undersigned and all related parties owned ten or fewer mining claims, mill, or tunnel sites located and maintained on Federal lands in the United States of America on September 1, ~~2012~~ ²⁰¹².
3. The undersigned have performed the assessment work **required by law** for each mining claim listed **prior to filing this waiver** and understand that by filing this form; an affidavit of assessment work **must** be recorded by the December 30th following the filing of this waiver.
4. The undersigned understand that if the assessment work obligation has not yet come due under 30 U.S.C. 28 (for those claims in their first assessment year only); a notice of intent to hold reciting this condition **must** be recorded by the December 30th following the filing of this waiver.
5. The undersigned understand that mill and tunnel sites may also be listed upon this waiver and be waived from payment of the maintenance fee; and that a notice of intent to hold for these sites is required to be recorded by the December 30th immediately following the filing of this waiver.
6. The undersigned understand and acknowledge that pursuant to 43 U.S.C. 1212 and 18 U.S.C. 1001; the filing or recording of a false, fictitious, or fraudulent document with the Bureau of Land Management may result in a fine of up to \$250,000, a prison term not to exceed five years, or both.
7. The mining claims, mill or tunnel sites for which this waiver from payment of the maintenance fees is requested are:

CLAIM OR SITE NAME	BLM RECORDATION SERIAL NUMBER
1. BLACK DIAMOND	✓ AMC 348446
2. BLUE FOX	AMC 348447
3. JIM MINE	AMC 348448
4. RUBY	AMC 348449
5.	
6.	
7.	
8.	
9.	
10.	

The owner(s) (claimants) of the above mining claims and sites are:

William R. Schmal ✓
 (Owner's Name - Please Print)
 P.O. Box 483
 (Street or P.O. Box)
 Black Canyon City AZ 85324
 (City) (State) (Zip Code)

x
 (Owner's Signature)

EDWARD H. SCHMAL ✓
 (Owner's Name - Please Print)
 P.O. Box 483
 (Street or P.O. Box)
 Black Canyon City AZ 85324
 (City) (State) (Zip Code)

x
 (Owner's Signature)

PHOENIX, ARIZONA
 (Owner's Name - Please Print)
 2012 AUG 13 11: 04
 (Street or P.O. Box)
 (City) (State) (Zip Code)

RECEIVED
 BLM AZ STATE OFFICE
 PHOENIX, ARIZONA
 2012 AUG 13 11: 04

(Continued on page 2)

ENTERED INTO COMPUTER
8/29/2012

(Owner's Name - Please Print)	(Owner's Signature)
(Street or P.O. Box)	(City) (State) (Zip Code)
(Owner's Name - Please Print)	(Owner's Signature)
(Street or P.O. Box)	(City) (State) (Zip Code)
(Owner's Name - Please Print)	(Owner's Signature)
(Street or P.O. Box)	(City) (State) (Zip Code)
(Owner's Name - Please Print)	(Owner's Signature)
(Street or P.O. Box)	(City) (State) (Zip Code)

INSTRUCTIONS

1. This certification is made under the provisions of § 1744 of Title 43 and § 28-28k of Title 30 of the United States Code; and the regulations thereunder (43 CFR Part 3830).
2. The claimant(s) **must** fill in the dates in paragraph 1 for the beginning and ending of the assessment year for which this waiver is sought.
3. The claimant(s) **must** fill in the date in paragraph 2 for the beginning of the assessment year for which this waiver is sought.
4. All claim and site names and Bureau of Land Management (BLM) serial numbers **must** be listed for the mining claims, mill sites, and tunnel sites for which the waiver is sought.
5. All owners of the mining claims, mill sites, and tunnel sites and their addresses **must** be given.
6. This waiver form **must** be signed by all the claimants or their designated agent, in original form. If an agent is designated, a notarized designation of agent, signed by all of the claimants with proper address given, **must** be submitted with this waiver.
7. This form **must** be filed no later than September 1st for the upcoming assessment year in the BLM State Office where the mining claims or sites are recorded, or the waiver cannot be granted by the BLM. (Example: to obtain a waiver for the assessment year 2000, which begins at noon on September 1, 1999, you **must** qualify for and file for a waiver no later than September 1, 1999, in the proper BLM State Office).
8. For all mining claims which require assessment work, you **must** record an affidavit of labor on or before the December 30th immediately following the filing of this waiver. For all other mining claims or sites waived, you **must** record a notice of intent to hold on or before the December 30th immediately following the filing of this waiver.
9. Mill and tunnel sites may also be listed upon this waiver and be waived from payment of the maintenance fee. A notice of intent to hold for these sites is required to be filed by the December 30th following the filing of this waiver.

NOTICE/BURDEN HOURS STATEMENT

The Privacy Act of 1974, *as amended*, and the regulation in 43 CFR 2.48(d) provide that you be furnished the following information in connection with the information required by this certification of waiver from rental fees.

AUTHORITY: 30 U.S.C. 28-28k; 43 U.S.C. 1201, 1457, 1740, and 1744; and 43 CFR 3830.

PRINCIPLE PURPOSE: This information is to be used to verify that the owner(s) (claimants) of a mining claim has complied with 30 U.S.C. 28f and is entitled to perform assessment work in lieu of paying the maintenance fee for the mining claims listed on this form.

ROUTINE USE: (1) Adjudication of the claimant(s) certification of waiver from paying the maintenance fee otherwise required by 30 U.S.C. 28f. (2) Disclosure may be made to appropriate Federal agencies when location is made within the agency's geographic area of responsibility. (3) Information from the record and/or the record will be transferred to the appropriate Federal, State, or local agency, or a member of the public in response to a specific request for pertinent information. (4) Information may also be provided to the Department of Justice or in a proceeding before a court or adjudicative body; or to Federal, State, local or foreign agencies when needed for enforcement of civil or criminal codes or applicable regulations concerning title rights upon the public land.

EFFECT OF NOT PROVIDING INFORMATION: Disclosure of this information is required by 30 U.S.C. 28f and 43 CFR Part 3830 for those qualified claimants wishing to take the small miner waiver allowed. Failure to supply the information required in this form to support the claimants certification of waiver from payment of the otherwise required maintenance fees will result in the waiver being disallowed and the mining claims subject to forfeiture by BLM under 30 U.S.C. 28i.

The Paperwork Reduction Act of 1995 requires us to inform you that: This information is being collected to allow the BLM to determine if you qualify for a waiver from the payment of \$100 per mining claim or site maintenance fee established in 30 U.S.C. 28f and the implementing regulations at 43 CFR 3830. A response to this request is required in accordance with the statute to obtain your benefit.

BLM would like you to know that you do not have to respond to this, or any other, Federal agency-sponsored information collection unless it displays a currently valid OMB control number.

Public reporting burden for this form is estimated to average 20 minutes (.33 hours) per response, including time to review instructions, gathering and maintaining data, and completing and reviewing the form. Direct comments regarding this burden estimate, or any other aspect of this form, to the U.S. Department of the Interior, Bureau of Land Management, (1004-0114) Bureau Information Collection Clearance Officer (WO-630), Mail Stop 401 LS, 1849 C St., N.W., Washington, D.C. 20240.

ARIZONA

FOR OFFICIAL USE ONLY

NOV 13 11:04 AM '02

RECEIVED

BLM AZ STATE OFFICE

When Recorded Return Document to:

William R. Schmal
P.O. Box 483
Black Canyon City, Az
85324

Check here is this is a change of address.

Telephone: 623-374-9294

E-mail address: _____

AFFIDAVIT OF PERFORMANCE OF ANNUAL WORK

1. State of Arizona, County of YAVAPAI ss:

2. I (Name) William R Schmal & EDWARD H Schmal

3. Reside at (Address) P.O. Box 483

City Black Canyon City County YAVAPAI

RECEIVED
BLM AZ STATE OFFICE
2012 AUG 13 A 11: 04
PHOENIX, ARIZONA
BLM
Date
Stamp

State AZ Zip 85324 being duly sworn, depose and say that I am a citizen of the United States, more than eighteen years of age, and that all of the facts set forth in this affidavit, subject to the provisions and penalties of 18 U.S.C. 1001 pertaining to the filing of false, fictitious, or fraudulent statements with the United States, are true and correct according to the best of my knowledge, information and belief.

4. Owner's name and address (If not shown in Items 1-3 above). _____

5. That I am personally acquainted with the mining claim(s). The work and improvements were made by and at the expense of the owner(s) of said claim(s). Said contiguous group of claims, listed on this document, are situated in the

Black Canyon (optional) Mining District; YAVAPAI County, Arizona.

Line No.	AMC NUMBER	CLAIM/SITE NAME	COUNTY RECORDER DATA (If available)	TWP	RNG	SEC
1	348446	Black Diamond		9N	2E	S.W. 1/4 of 15 S.W. 1/4 of 22
2	348447	Blue Fox		9N	2E	N.E. 1/4 of 21 N.E. 1/4 of 21
3	348448	Jim Mine		9N	2E	N.W. 1/4 of 22 N.W. 1/4 of 22
4	348449	Ruby		9N	2E	N.E. 1/4 of 21 S.E. 1/4 of 16
5						
6						

RECEIVED
 BLM AZ STATE OFFICE
 2012 AUG 13 A 11:04
 PHOENIX, ARIZONA

BLM
 Date
 Stamp

7					
8					
9					
10					

6. That between the dates starting at 12 o'clock noon on September 1, 20 11 and ending at 12 o'clock noon on September 1, 20 12 at least \$ 600.00 dollars worth of work and improvements were done and performed upon said claim(s) or upon one or more of a contiguous group of claims for the benefit of all, wholly or partly outside of a contiguous group of claims for the benefit of all, not including the location work.

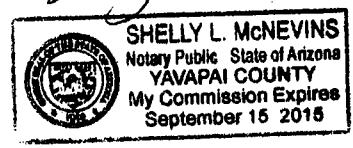
7. That the following persons were employed to perform the work and improvements described herein: RAY BRENIER

8. That the work and improvements performed were: MINE ROAD REGRADED, WASH OUT REPAIRS DRANGAGE REPAIR, TRASH REMOVAL FROM HORSE BACK RIDERS

9. Dated: 8-18-12 Signature: [Signature]

SUBSCRIBED AND SWORN TO before me, a Notary Public, this 18th day of August 20 12

By: [Signature]
 Notary Public [Signature]
 My Commission Expires 9/15/2015



Bureau of Land Management
 Arizona State Office
www.az.blm.gov

No. of Claims: 4 x \$10 = 40
 Check No.: CASH Init. JML
 Receipt No.: 2628698
 For BLM Use Only

United States Department of the Interior

Bureau of Land Management
 LANDS/RECREATION & PLANNING
 ONE N CENTRAL AVE
 PHOENIX, AZ 85004 -2203
 Phone: 602-417-9200

Receipt

No: 2628698

Transaction #: 2709157	
Date of Transaction: 08/13/2012	
CUSTOMER:	
WILLIAM R SCHMAL PO BOX 483 BLACK CANYON CITY, AZ 85324-0483 US	

LINE #	QTY	DESCRIPTION	REMARKS	UNIT PRICE	TOTAL
1	1.00	LOCATABLE MINERALS / MINING CLAIMS-NOT NEW-UNADJUD, ONE AUTH NO. ONLY / MINING CLAIM MONEY RECEIVED CASES: AMC348446/\$40.00	POL 2012/4 WAV	- n/a -	40.00
TOTAL:					\$40.00

PAYMENT INFORMATION					
1	AMOUNT:	40.00	POSTMARKED:	N/A	
	TYPE:	CASH	RECEIVED:	08/13/2012	
	NAME:	SCHMAL, WILLIAM R PO BOX 483 BLACK CANYON CITY AZ 85324-0483 US			

REMARKS

This receipt was generated by the automated BLM Collections and Billing System and is a paper representation of a portion of the official electronic record contained therein.

288

UNITED STATES DEPARTMENT OF THE INTERIOR
BUREAU OF LAND MANAGEMENT

MAINTENANCE FEE WAIVER CERTIFICATION

SEE INSTRUCTIONS ON REVERSE

FORM APPROVED
OMB NO. 1004-0114
Expires: February 28, 2010

AMC 348446

1. This small miner waiver is filed for the assessment year beginning at noon on September 1, 2011 and ending at noon on September 1, 2012.
2. The undersigned and all related parties owned ten or fewer mining claims, mill, or tunnel sites located and maintained on Federal lands in the United States of America on September 1, 2011.
3. The undersigned have performed the assessment work **required by law** for each mining claim listed **prior to filing this waiver** and understand that by filing this form; an affidavit of assessment work **must** be recorded by the December 30th following the filing of this waiver.
4. The undersigned understand that if the assessment work obligation has not yet come due under 30 U.S.C. 28 (for those claims in their first assessment year only); a notice of intent to hold reciting this condition **must** be recorded by the December 30th following the filing of this waiver.
5. The undersigned understand that mill and tunnel sites may also be listed upon this waiver and be waived from payment of the maintenance fee; and that a notice of intent to hold for these sites is required to be recorded by the December 30th immediately following the filing of this waiver.
6. The undersigned understand and acknowledge that pursuant to 43 U.S.C. 1212 and 18 U.S.C. 1001; the filing or recording of a false, fictitious, or fraudulent document with the Bureau of Land Management may result in a fine of up to \$250,000, a prison term not to exceed five years, or both.
7. The mining claims, mill or tunnel sites for which this waiver from payment of the maintenance fees is requested are:

CLAIM OR SITE NAME	BLM RECORDATION SERIAL NUMBER
1. <u>Black Diamond</u>	<input checked="" type="checkbox"/> <u>AMC 348446</u>
2. <u>BLUE FOX</u>	<u>AMC 348447</u>
3. <u>JIM MINE</u>	<u>AMC 348448</u>
4. <u>ROBY</u>	<u>AMC 348449</u>
5.	
6.	
7.	
8.	
9.	
10.	

The owner(s) (claimants) of the above mining claims and sites are:

William R. Schmal
(Owner's Name - Please Print)
P.O. Box 483
(Street or P.O. Box)
Black Canyon City AZ 85324
(City) (State) (Zip Code)

William R. Schmal
(Owner's Signature)

EDWARD H. SCHMAL
(Owner's Name - Please Print)
31001 S. Maggie Mine Rd
(Street or P.O. Box)
Black Canyon City AZ 85324
(City) (State) (Zip Code)

Edward H. Schmal
(Owner's Signature)

(Owner's Name - Please Print)

(Street or P.O. Box)

(City) (State) (Zip Code)

PHOENIX, ARIZONA
(Owner's Signature)
2011 AUG 16 9:10:14
RECEIVED
BLM AZ STATE OFFICE

ENTERED IN COMPUTER
RE 8-22-11

(Owner's Name - Please Print)

(Owner's Signature)

(Street or P.O. Box)

(City) (State) (Zip Code)

(Owner's Name - Please Print)

(Owner's Signature)

(Street or P.O. Box)

(City) (State) (Zip Code)

(Owner's Name - Please Print)

(Owner's Signature)

(Street or P.O. Box)

(City) (State) (Zip Code)

(Owner's Name - Please Print)

(Owner's Signature)

(Street or P.O. Box)

(City) (State) (Zip Code)

INSTRUCTIONS

- 1. This certification is made under the provisions of § 1744 of Title 43 and § 28-28k of Title 30 of the United States Code; and the regulations thereunder (43 CFR Part 3830).
2. The claimant(s) must fill in the dates in paragraph 1 for the beginning and ending of the assessment year for which this waiver is sought.
3. The claimant(s) must fill in the date in paragraph 2 for the beginning of the assessment year for which this waiver is sought.
4. All claim and site names and Bureau of Land Management (BLM) serial numbers must be listed for the mining claims, mill sites, and tunnel sites for which the waiver is sought.
5. All owners of the mining claims, mill sites, and tunnel sites and their addresses must be given.
6. This waiver form must be signed by all the claimants or their designated agent, in original form. If an agent is designated, a notarized designation of agent, signed by all of the claimants with proper address given, must be submitted with this waiver.
7. This form must be filed no later than September 1st for the upcoming assessment year in the BLM State Office where the mining claims or sites are recorded, or the waiver cannot be granted by the BLM. (Example: to obtain a waiver for the assessment year 2000, which begins at noon on September 1, 1999, you must qualify for and file for a waiver no later than September 1, 1999, in the proper BLM State Office).
8. For all mining claims which require assessment work, you must record an affidavit of labor on or before the December 30th immediately following the filing of this waiver. For all other mining claims or sites waived, you must record a notice of intent to hold on or before the December 30th immediately following the filing of this waiver.
9. Mill and tunnel sites may also be listed upon this waiver and be waived from payment of the maintenance fee. A notice of intent to hold for these sites is required to be filed by the December 30th following the filing of this waiver.

NOTICE/BURDEN HOURS STATEMENT

The Privacy Act of 1974, as amended, and the regulation in 43 CFR 2.48(d) provide that you be furnished the following information in connection with the information required by this certification of waiver from rental fees.

AUTHORITY: 30 U.S.C. 28-28k; 43 U.S.C. 1201, 1457, 1740, and 1744; and 43 CFR 3830.

PRINCIPLE PURPOSE: This information is to be used to verify that the owner(s) (claimants) of a mining claim has complied with 30 U.S.C. 28f and is entitled to perform assessment work in lieu of paying the maintenance fee for the mining claims listed on this form.

ROUTINE USE: (1) Adjudication of the claimant(s) certification of waiver from paying the maintenance fee otherwise required by 30 U.S.C. 28f. (2) Disclosure may be made to appropriate Federal agencies when location is made within the agency's geographic area of responsibility. (3) Information from the record and/or the record will be transferred to the appropriate Federal, State, or local agency, or a member of the public in response to a specific request for pertinent information. (4) Information may also be provided to the Department of Justice or in a proceeding before a court or adjudicative body; or to Federal, State, local or foreign agencies when needed for enforcement of civil or criminal codes or applicable regulations concerning title rights upon the public land.

EFFECT OF NOT PROVIDING INFORMATION: Disclosure of this information is required by 30 U.S.C. 28f and 43 CFR Part 3830 for those qualified claimants wishing to take the small miner waiver allowed. Failure to supply the information required in this form to support the claimants certification of waiver from payment of the otherwise required maintenance fees will result in the waiver being disallowed and the mining claims subject to forfeiture by BLM under 30 U.S.C. 28i.

The Paperwork Reduction Act of 1995 requires us to inform you that:

This information is being collected to allow the BLM to determine if you qualify for a waiver from the payment of \$100 per mining claim or site maintenance fee established in 30 U.S.C. 28f and the implementing regulations at 43 CFR 3830. A response to this request is required in accordance with the statute to obtain your benefit.

BLM would like you to know that you do not have to respond to this, or any other, Federal agency-sponsored information collection unless it displays a currently valid OMB control number.

Public reporting burden for this form is estimated to average 20 minutes (.33 hours) per response, including time to review instructions, gathering and maintaining data, and completing and reviewing the form. Direct comments regarding this burden estimate, or any other aspect of this form, to the U.S. Department of the Interior, Bureau of Land Management, (1004-0114) Bureau Information Collection Clearance Officer (WO-630), Mail Stop 401 LS, 1849 C St., N.W., Washington, D.C. 20240.

FOR OFFICIAL USE ONLY

2011 AUG 19 10:14

RECEIVED BLM AZ STATE OFFICE

When Recorded Return Document to:

William R Schmal
P.O. Box 483
Black Canyon City AZ
85324

Check here if this is a change of address.

Telephone: 623-374-9294

E-mail address: _____

AFFIDAVIT OF PERFORMANCE OF ANNUAL WORK

1. State of Arizona, County of YAVAPAI ss:

2. I (Name) William R. Schmal & Edward H. Schmal

3. Reside at (Address) P.O. Box 483

City Black Canyon City County YAVAPAI

State AZ Zip 85324 being duly sworn, depose and say that I am a citizen of the United States, more than eighteen years of age, and that all of the facts set forth in this affidavit, subject to the provisions and penalties of 18 U.S.C. 1001 pertaining to the filing of false, fictitious, or fraudulent statements with the United States, are true and correct according to the best of my knowledge, information and belief.

4. Owner's name and address (if not shown in Items 1-3 above). _____

5. That I am personally acquainted with the mining claim(s). The work and improvements were made by and at the expense of the owner(s) of said claim(s). Said contiguous group of claims, listed on this document, are situated in the

Black Canyon (optional) Mining District; YAVAPAI County, Arizona.

Line No.	AMC NUMBER	CLAIM/SITE NAME	COUNTY RECORDER DATA (If available)	TWP	RNG	SEC
1	348446	Black Diamond		9N	2E	SW 1/4 of 15 NW 1/4 of 22
2	348447	Blue Fox		9N	2E	NE 1/4 of 21
3	348448	Jim Mine		9N	2E	NW 1/4 of 22
4	348449	Ruby		9N	2E	NE 1/4 of 21 SE 1/4 of 16
5						
6						

RECEIVED
 MINING STATE OFFICE
 PHOENIX, ARIZONA
 2011 AUG 16 A 10:14
 BLM
 Date
 Stamp

ENTERED IN COMPUTER
RE 8-22-11

AFFIDAVIT OF PERFORMANCE OF ANNUAL WORK – page 2

RECEIVED
YAVAPAI STATE OFFICE
2011 AUG 16 A 10:11
PHOENIX, ARIZONA

BLM
Date
Stamp

7						
8						
9						
10						

6. That between the dates starting at 12 o'clock noon on September 1, 20 10 and ending at 12 o'clock noon on September 1, 20 11 at least \$ 600.00 dollars worth of work and improvements were done and performed upon said claim(s) or upon one or more of a contiguous group of claims for the benefit of all, wholly or partly outside of a contiguous group of claims for the benefit of all, not including the location work.

7. That the following persons were employed to perform the work and improvements described herein: William Brady

8. That the work and improvements performed were: Road Repair, Washouts filled, Grading, Drainage Repair, Trash Removal, Left By Trail Riders,


9. Dated: 8/15/11 Signature: William Brady & Edward W Schmal

SUBSCRIBED AND SWORN TO before me, a Notary Public, this 15 day of August 20 11

By: William Schmal & Edward Schmal

Notary Public Stacie Priest

My Commission Expires 3/26/14



Bureau of Land Management
Arizona State Office
www.az.blm.gov

No. of Claims: 4 x \$10 = 40
 Check No.: Cash Init. [Signature]
 Receipt No.: 2406072
 For BLM Use Only

United States Department of the Interior
 Bureau of Land Management
 LANDS/RECREATION & PLANNING
 ONE N CENTRAL AVE
 PHOENIX, AZ 85004 -2203
 Phone: 602-417-9200

Receipt

No:

2406072

Transaction #: 2481337	
Date of Transaction: 08/16/2011	
CUSTOMER:	
WILLIAM R SCHMAL PO BOX 483 BLACK CANYON CITY, AZ 85324-0483 US	

LINE #	QTY	DESCRIPTION	REMARKS	UNIT PRICE	TOTAL
1	1.00	LOCATABLE MINERALS / MINING CLAIMS-NOT NEW-UNADJUD, ONE AUTH NO. ONLY / MINING CLAIM MONEY RECEIVED CASES: AMC348446/\$40.00	POL 2011/4 WAV	- n/a -	40.00
TOTAL:					\$40.00

PAYMENT INFORMATION				
1	AMOUNT:	40.00	POSTMARKED:	N/A
	TYPE:	CASH	RECEIVED:	08/16/2011
	NAME:	SCHMAL, WILLIAM R PO BOX 483 BLACK CANYON CITY AZ 85324-0483 US		

REMARKS

This receipt was generated by the automated BLM Collections and Billing System and is a paper representation of a portion of the official electronic record contained therein.

UNITED STATES DEPARTMENT OF THE INTERIOR
BUREAU OF LAND MANAGEMENT

Amc 348 446

191

FORM APPROVED
OMB NO. 1004-0114
Expires: December 31, 2006

MAINTENANCE FEE WAIVER CERTIFICATION

SEE INSTRUCTIONS ON REVERSE

- This small miner waiver is filed for the assessment year beginning at noon on September 1, 2016 and ending at noon on September 1, 2017.
- The undersigned and all related parties owned ten or fewer mining claims, mill, or tunnel sites located and maintained on Federal lands in the United States of America on September 1, 2010.
- The undersigned have performed the assessment work **required by law** for each mining claim listed **prior to filing this waiver** and understand that by filing this form; an affidavit of assessment work **must** be recorded by the December 30th following the filing of this waiver.
- The undersigned understand that if the assessment work obligation has not yet come due under 30 U.S.C. 28 (for those claims in their first assessment year only); a notice of intent to hold reciting this condition **must** be recorded by the December 30th following the filing of this waiver.
- The undersigned understand that mill and tunnel sites may also be listed upon this waiver and be waived from payment of the maintenance fee; and that a notice of intent to hold for these sites is required to be recorded by the December 30th immediately following the filing of this waiver.
- The undersigned understand and acknowledge that pursuant to 43 U.S.C. 1212 and 18 U.S.C. 1001; the filing or recording of a false, fictitious, or fraudulent document with the Bureau of Land Management may result in a fine of up to \$250,000, a prison term not to exceed five years, or both.
- The mining claims, mill or tunnel sites for which this waiver from payment of the maintenance fees is requested are:

CLAIM OR SITE NAME	BLM RECORDATION SERIAL NUMBER
1. BLACK DIAMOND	AMC 348 446
2. BLUE FOX	AMC 348 447
3. Jim Mine	AMC 348 448
4. Ruby	AMC 348 449
5.	
6.	
7.	
8.	
9.	
10.	

The owner(s) (claimants) of the above mining claims and sites are:

William R. Schmal
(Owner's Name - Please Print)

William R. Schmal
(Owner's Signature)

P.O. Box 663
(Street or P.O. Box)

Black Canyon City AZ 85324
(City) (State) (Zip Code)

EDWARD H Schmal
(Owner's Name - Please Print)

Edward H Schmal
(Owner's Signature)

P.O. Box 230
(Street or P.O. Box)

Black Canyon City AZ 85324
(City) (State) (Zip Code)

(Owner's Name - Please Print)

(Street or P.O. Box)

(City) (State) (Zip Code)

(Continued on page 2)

(Owner's Signature)

RECEIVED
BLM AZ STATE OFFICE
2010 AUG - 9 A 11:56
PHOENIX, ARIZONA

ENTERED INTO COMPUTER

9/13/10 AT

(Owner's Name - Please Print)	(Owner's Signature)		
(Street or P.O. Box)	(City)	(State)	(Zip Code)
(Owner's Name - Please Print)	(Owner's Signature)		
(Street or P.O. Box)	(City)	(State)	(Zip Code)
(Owner's Name - Please Print)	(Owner's Signature)		
(Street or P.O. Box)	(City)	(State)	(Zip Code)
(Owner's Name - Please Print)	(Owner's Signature)		
(Street or P.O. Box)	(City)	(State)	(Zip Code)

INSTRUCTIONS

- | | |
|--|---|
| <ol style="list-style-type: none"> 1. This certification is made under the provisions of § 1744 of Title 43 and § 28-28k of Title 30 of the United States Code; and the regulations thereunder (43 CFR Part 3830). 2. The claimant(s) must fill in the dates in paragraph 1 for the beginning and ending of the assessment year for which this waiver is sought. 3. The claimant(s) must fill in the date in paragraph 2 for the beginning of the assessment year for which this waiver is sought. 4. All claim and site names and Bureau of Land Management (BLM) serial numbers must be listed for the mining claims, mill sites, and tunnel sites for which the waiver is sought. 5. All owners of the mining claims, mill sites, and tunnel sites and their addresses must be given. 6. This waiver form must be signed by all the claimants or their designated agent, in original form. If an agent is designated, a notarized designation of agent, signed by all of the claimants with proper address given, must be submitted with this waiver. | <ol style="list-style-type: none"> 7. This form must be filed no later than September 1st for the upcoming assessment year in the BLM State Office where the mining claims or sites are recorded, or the waiver cannot be granted by the BLM. (Example: to obtain a waiver for the assessment year 2000, which begins at noon on September 1, 1999, you must qualify for and file for a waiver no later than September 1, 1999, in the proper BLM State Office). 8. For all mining claims which require assessment work, you must record an affidavit of labor on or before the December 30th immediately following the filing of this waiver. For all other mining claims or sites waived, you must record a notice of intent to hold on or before the December 30th immediately following the filing of this waiver. 9. Mill and tunnel sites may also be listed upon this waiver and be waived from payment of the maintenance fee. A notice of intent to hold for these sites is required to be filed by the December 30th following the filing of this waiver. |
|--|---|

NOTICE/BURDEN HOURS STATEMENT

The Privacy Act of 1974, *as amended*, and the regulation in 43 CFR 2.48(d) provide that you be furnished the following information in connection with the information required by this certification of waiver from rental fees.

AUTHORITY: 30 U.S.C. 28-28k; 43 U.S.C. 1201, 1457, 1740, and 1744; and 43 CFR 3830.

PRINCIPLE PURPOSE: This information is to be used to verify that the owner(s) (claimants) of a mining claim has complied with 30 U.S.C. 28f and is entitled to perform assessment work in lieu of paying the maintenance fee for the mining claims listed on this form.

ROUTINE USE: (1) Adjudication of the claimant(s) certification of waiver from paying the maintenance fee otherwise required by 30 U.S.C. 28f. (2) Disclosure may be made to appropriate Federal agencies when location is made within the agency's geographic area of responsibility. (3) Information from the record and/or the record will be transferred to the appropriate Federal, State, or local agency, or a member of the public in response to a specific request for pertinent information. (4) Information may also be provided to the Department of Justice or in a proceeding before a court or adjudicative body; or to Federal, State, local or foreign agencies when needed for enforcement of civil or criminal codes or applicable regulations concerning title rights upon the public land.

EFFECT OF NOT PROVIDING INFORMATION: Disclosure of this information is required by 30 U.S.C. 28f and 43 CFR Part 3830 for those qualified claimants wishing to take the small miner waiver allowed. Failure to supply the information required in this form to support the claimants certification of waiver from payment of the otherwise required maintenance fees will result in the waiver being disallowed and the mining claims subject to forfeiture by BLM under 30 U.S.C. 28i.

The Paperwork Reduction Act of 1995 requires us to inform you that:

This information is being collected to allow the BLM to determine if you qualify for a waiver from the payment of \$100 per mining claim or site maintenance fee established in 30 U.S.C. 28f and the implementing regulations at 43 CFR 3830. A response to this request is required in accordance with the statute to obtain your benefit.

BLM would like you to know that you do not have to respond to this, or any other, Federal agency-sponsored information collection unless it displays a currently valid OMB control number.

Public reporting burden for this form is estimated to average 8 minutes (0.133 hours) per response, including time to review instructions, gathering and maintaining data, and completing and reviewing the form. Direct comments regarding this burden estimate, or any other aspect of this form, to the U.S. Department of the Interior, Bureau of Land Management, (1004-0114) Bureau Information Collection Clearance Officer (WO-630), Mail Stop 401 LS, 1849 C St, N.W., Washington, D.C. 20240.

FOR OFFICIAL USE ONLY

PHOENIX, ARIZONA
 2010 AUG - 9 A 11: 56
 RECEIVED
 BLM AZ STATE OFFICE

When Recorded Return Document to:

William R. Schmal
P.O. Box 663
Black Canyon City AZ
85324

Check here is this is a change of address.

Telephone: 623-374-9294

E-mail address: _____

AFFIDAVIT OF PERFORMANCE OF ANNUAL WORK

1. State of Arizona, County of YAVAPAI ss:

2. I (Name) William R. Schmal & EDWARD H. SCHMAL

3. Reside at (Address) P.O. Box 663


City Black Canyon City County YAVAPAI

State AZ Zip 85324 being duly sworn, depose and say that I am a citizen of the United States, more than eighteen years of age, and that all of the facts set forth in this affidavit, subject to the provisions and penalties of 18 U.S.C. 1001 pertaining to the filing of false, fictitious, or fraudulent statements with the United States, are true and correct according to the best of my knowledge, information and belief.

4. Owner's name and address (if not shown in Items 1-3 above). William R. Schmal & EDWARD H SCHMAL

5. That I am personally acquainted with the mining claim(s). The work and improvements were made by and at the expense of the owner(s) of said claim(s). Said contiguous group of claims, listed on this document, are situated in the

Black Canyon (optional) Mining District; YAVAPAI County, Arizona.



BLM
Date
Stamp

RECEIVED
BLM AZ STATE OFFICE
PHOENIX, ARIZONA
2010 AUG - 9 A 11:51

Line No.	AMC NUMBER	CLAIM/SITE NAME	COUNTY RECORDER DATA (If available)	TWP	RNG	SEC
1	348446	BLACK DIAMOND		9N	2E	SW 1/4 of 15 NW 1/4 of 22
2	348447	BLUE FOX		9N	2E	NE 1/4 of 21
3	348448	JIM MINE		9N	2E	N.W. 1/4 of 22
4	348449	ROBY		9N	2E	NE 1/4 of 21 SE 1/4 of 16
5						
6						

ENTERED INTO COMPUTER

9/13/10 AT

RECEIVED
BLM AZ STATE OFFICE
2010 AUG - 9 A 11: 51
PHOENIX, ARIZONA
BLM
Date
Stamp

7					
8					
9					
10					

6. That between the dates starting at 12 o'clock noon on September 1, 20 09 and ending at 12 o'clock noon on September 1, 20 10 at least \$ 600.00 dollars worth of work and improvements were done and performed upon said claim(s) or upon one or more of a contiguous group of claims for the benefit of all, wholly or partly outside of a contiguous group of claims for the benefit of all, not including the location work.


7. That the following persons were employed to perform the work and improvements described herein: Bill Brady

8. That the work and improvements performed were: TRASH REMOVAL - ROAD GRADING & REPAIR - DRAINAGE, REPAIR

9. Dated: _____ Signature: [Signature] & Edward V. Schauf

SUBSCRIBED AND SWORN TO before me, a Notary Public, this 9th day of August 20 10

By: Carin Day
Notary Public Carin Day, Carin Day
My Commission Expires March 22, 2014



Bureau of Land Management
Arizona State Office
www.az.blm.gov

No. of Claims: 4 x \$10 = 40.00
Check No.: CASH Init. EXG
Receipt No.: 2186500
For BLM Use Only

United States Department of the Interior
Bureau of Land Management
 LANDS/RECREATION & PLANNING
 ONE N CENTRAL AVE
 PHOENIX, AZ 85004 -2203
 Phone:

Receipt

No: 2186500

Transaction #: 2256177	
Date of Transaction: 08/09/2010	
CUSTOMER:	WILLIAM R SCHMAL PO BOX 663 BLACK CANYON CITY, AZ 85324-0663 US

LINE #	QTY	DESCRIPTION	REMARKS	UNIT PRICE	TOTAL
1	1.00	LOCATABLE MINERALS / MINING CLAIMS- NOT NEW-UNADJUD, ONE AUTH NO. ONLY / MINING CLAIM MONEY RECEIVED CASES: AMC348446/\$40.00	WAIV & 2010POL (4)	- n/a -	40.00
TOTAL:					\$40.00

PAYMENT INFORMATION					
1	AMOUNT:	40.00	POSTMARKED:	N/A	
	TYPE:	CASH	RECEIVED:	08/09/2010	
	NAME:	SCHMAL, WILLIAM R PO BOX 663 BLACK CANYON CITY AZ 85324-0663 US			

REMARKS

This receipt was generated by the automated BLM Collections and Billing System and is a paper representation of a portion of the official electronic record contained therein.

359

AMC 348446

FORM APPROVED
OMB NO. 1004-0114
Expires: December 31, 2006

MAINTENANCE FEE WAIVER CERTIFICATION

SEE INSTRUCTIONS ON REVERSE

JMC

1. This small miner waiver is filed for the assessment year beginning at noon on September 1, 2009 and ending at noon on September 1, 2010.
2. The undersigned and all related parties owned ten or fewer mining claims, mill, or tunnel sites located and maintained on Federal lands in the United States of America on September 1, 2009.
3. The undersigned have performed the assessment work **required by law** for each mining claim listed **prior to filing this waiver** and understand that by filing this form; an affidavit of assessment work **must** be recorded by the December 30th following the filing of this waiver.
4. The undersigned understand that if the assessment work obligation has not yet come due under 30 U.S.C. 28 (for those claims in their first assessment year only); a notice of intent to hold reciting this condition **must** be recorded by the December 30th following the filing of this waiver.
5. The undersigned understand that mill and tunnel sites may also be listed upon this waiver and be waived from payment of the maintenance fee; and that a notice of intent to hold for these sites is required to be recorded by the December 30th immediately following the filing of this waiver.
6. The undersigned understand and acknowledge that pursuant to 43 U.S.C. 1212 and 18 U.S.C. 1001; the filing or recording of a false, fictitious, or fraudulent document with the Bureau of Land Management may result in a fine of up to \$250,000, a prison term not to exceed five years, or both.
7. The mining claims, mill or tunnel sites for which this waiver from payment of the maintenance fees is requested are:

CLAIM OR SITE NAME	BLM RECORDATION SERIAL NUMBER
1. <u>Black Diamond</u>	<u>AMC 348446</u>
2. <u>Blue Fox</u>	<u>AMC 348447</u>
3. <u>Jim Mine</u>	<u>AMC 348448</u>
4. <u>Ruby</u>	<u>AMC 348449</u>
5.	
6.	
7.	
8.	
9.	
10.	

The owner(s) (claimants) of the above mining claims and sites are:

William R. Schmal
(Owner's Name - Please Print)
P.O. Box 663
(Street or P.O. Box)
Black Canyon City AZ 85324
(City) (State) (Zip Code)

William R. Schmal
(Owner's Signature)

Edward N. Schmal
(Owner's Name - Please Print)
P.O. Box 230
(Street or P.O. Box)
Black Canyon City AZ 85324
(City) (State) (Zip Code)

Edward N. Schmal
(Owner's Signature)

(Owner's Name - Please Print)

(Street or P.O. Box)

(City) (State) (Zip Code)

PHOENIX, ARIZONA
RECEIVED
BLM AZ STATE OFFICE
2009 AUG - 3 A 11:13
ENTERED
SEP 21 2009
077

(Owner's Name - Please Print)	(Owner's Signature)		
(Street or P.O. Box)	(City)	(State)	(Zip Code)
(Owner's Name - Please Print)	(Owner's Signature)		
(Street or P.O. Box)	(City)	(State)	(Zip Code)
(Owner's Name - Please Print)	(Owner's Signature)		
(Street or P.O. Box)	(City)	(State)	(Zip Code)
(Owner's Name - Please Print)	(Owner's Signature)		
(Street or P.O. Box)	(City)	(State)	(Zip Code)

INSTRUCTIONS

- | | |
|--|---|
| <ol style="list-style-type: none"> 1. This certification is made under the provisions of § 1744 of Title 43 and § 28-24k of Title 30 of the United States Code; and the regulations thereunder (43 CFR Part 3830). 2. The claimant(s) must fill in the dates in paragraph 1 for the beginning and ending of the assessment year for which this waiver is sought. 3. The claimant(s) must fill in the date in paragraph 2 for the beginning of the assessment year for which this waiver is sought. 4. All claim and site names and Bureau of Land Management (BLM) serial numbers must be listed for the mining claims, mill sites, and tunnel sites for which the waiver is sought. 5. All owners of the mining claims, mill sites, and tunnel sites and their addresses must be given. 6. This waiver form must be signed by all the claimants or their designated agent, in original form. If an agent is designated, a notarized designation of agent, signed by all of the claimants with proper address given, must be submitted with this waiver. | <ol style="list-style-type: none"> 7. This form must be filed no later than September 1st for the upcoming assessment year in the BLM State Office where the mining claims or sites are recorded, or the waiver cannot be granted by the BLM. (Example: to obtain a waiver for the assessment year 2000, which begins at noon on September 1, 1999, you must qualify for and file for a waiver no later than September 1, 1999, in the proper BLM State Office). 8. For all mining claims which require assessment work, you must record an affidavit of labor on or before the December 30th immediately following the filing of this waiver. For all other mining claims or sites waived, you must record a notice of intent to hold on or before the December 30th immediately following the filing of this waiver. 9. Mill and tunnel sites may also be listed upon this waiver and be waived from payment of the maintenance fee. A notice of intent to hold for these sites is required to be filed by the December 30th following the filing of this waiver. |
|--|---|

NOTICE/BURDEN HOURS STATEMENT

The Privacy Act of 1974, *as amended*, and the regulation in 43 CFR 2.48(d) provide that you be furnished the following information in connection with the information required by this certification of waiver from rental fees.

AUTHORITY: 30 U.S.C. 28-28k; 43 U.S.C. 1201, 1457, 1740, and 1744; and 43 CFR 3830.

PRINCIPLE PURPOSE: This information is to be used to verify that the owner(s) (claimants) of a mining claim has complied with 30 U.S.C. 28f and is entitled to perform assessment work in lieu of paying the maintenance fee for the mining claims listed on this form.

ROUTINE USE: (1) Adjudication of the claimant(s) certification of waiver from paying the maintenance fee otherwise required by 30 U.S.C. 28f. (2) Disclosure may be made to appropriate Federal agencies when location is made within the agency's geographic area of responsibility. (3) Information from the record and/or the record will be transferred to the appropriate Federal, State, or local agency, or a member of the public in response to a specific request for pertinent information. (4) Information may also be provided to the Department of Justice or in a proceeding before a court or adjudicative body; or to Federal, State, local or foreign agencies when needed for enforcement of civil or criminal codes or applicable regulations concerning title rights upon the public land.

EFFECT OF NOT PROVIDING INFORMATION: Disclosure of this information is required by 30 U.S.C. 28f and 43 CFR Part 3830 for those qualified claimants wishing to take the small miner waiver allowed. Failure to supply the information required in this form to support the claimants certification of waiver from payment of the otherwise required maintenance fees will result in the waiver being disallowed and the mining claims subject to forfeiture by BLM under 30 U.S.C. 28i.

The Paperwork Reduction Act of 1995 requires us to inform you that:

This information is being collected to allow the BLM to determine if you qualify for a waiver from the payment of \$100 per mining claim or site maintenance fee established in 30 U.S.C. 28f and the implementing regulations at 43 CFR 3830. A response to this request is required in accordance with the statute to obtain your benefit.

BLM would like you to know that you do not have to respond to this, or any other, Federal agency-sponsored information collection unless it displays a currently valid OMB control number.

Public reporting burden for this form is estimated to average 8 minutes (0.133 hours) per response, including time to review instructions, gathering and maintaining data, and completing and reviewing the form. Direct comments regarding this burden estimate, or any other aspect of this form, to the U.S. Department of the Interior, Bureau of Land Management, (1004-0114) Bureau Information Collection Clearance Officer (WO-630), Mail Stop 401 LS, 1849 C St, N.W., Washington, D.C. 20240.

PHOENIX, ARIZONA
 FOR OFFICIAL USE ONLY
 2009 AUG - 3 - 11:13
 BLM AZ STATE OFFICE
 RECEIVED

When Recorded Return Document to:

William R. Schmal
P.O. Box 663
Black Canyon City AZ
85324

Check here is this is a change of address.

Telephone: 123-374-9294

E-mail address: _____


AFFIDAVIT OF PERFORMANCE OF ANNUAL WORK

1. State of Arizona, County of YAVAPAI ss:

2. I (Name) William R. Schmal & Edward H. Schmal

3. Reside at (Address) P.O. Box 663

City Black Canyon City County YAVAPAI



State AZ Zip 85324 being duly sworn, depose and say that I am a citizen of the United States, more than eighteen years of age, and that all of the facts set forth in this affidavit, subject to the provisions and penalties of 18 U.S.C. 1001 pertaining to the filing of false, fictitious, or fraudulent statements with the United States, are true and correct according to the best of my knowledge, information and belief.

4. Owner's name and address (If not shown in Items 1-3 above). William R. Schmal & Edward H Schmal

5. That I am personally acquainted with the mining claim(s). The work and improvements were made by and at the expense of the owner(s) of said claim(s). Said contiguous group of claims, listed on this document, are situated in the

BLACK CANYON (optional) Mining District; YAVAPAI County, Arizona.

Line No.	AMC NUMBER	CLAIM/SITE NAME	COUNTY RECORDER DATA (If available)	TWP	RNG	SEC
1	348446	BLACK DIAMOND		9N	2E	S.W. 1/4 of 25 N.W. 1/4 of 22
2	348447	BLUE FOX		9N	2E	N.E. 1/4 of 21
3	348448	JIM'S MINE		9N	2E	N.W. 1/4 of 22
4	348449	RUBY		9N	2E	N.E. 1/4 of 20 S.E. 1/4 of 16
5						
6						

RECEIVED
BLMAZ STATE OFFICE

2009 AUG -3 A 11:13
BLM
Date PHOENIX, ARIZONA
Stamp

7						
8						
9						
10						

6. That between the dates starting at 12 o'clock noon on September 1, 2008 and ending at 12 o'clock noon on September 1, 2009 at least \$ 575.00 dollars worth of work and improvements were done and performed upon said claim(s) or upon one or more of a contiguous group of claims for the benefit of all, wholly or partly outside of a contiguous group of claims for the benefit of all, not including the location work.

7. That the following persons were employed to perform the work and improvements described herein: Bill Brady

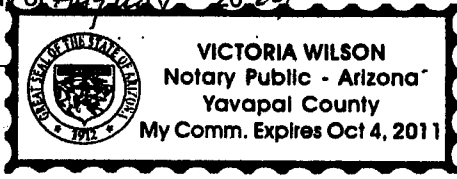
8. That the work and improvements performed were: Road Repair, Trash Removal, Drainage Repair

9. Dated: 8-2-09 Signature: William R. Schmal & Edward H. Schmal

SUBSCRIBED AND SWORN TO before me, a Notary Public, this 3 day of August 2009

By: William R. Schmal & EDWARD H. SCHMAL
Notary Public VICTORIA WILSON

My Commission Expires 10-4-11



Bureau of Land Management
Arizona State Office
www.az.blm.gov

No. of Claims: 4 x \$10 = 40
Check No.: CASH Init. JMC
Receipt No.: 1969051
For BLM Use Only

United States Department of the Interior

Bureau of Land Management
 BUSINESS & SUPPORT SVCS DIV
 ONE N CENTRAL AVE SUITE 800
 PHOENIX, AZ 85004 -4427
 Phone: (602) 417-9200

Receipt

No: 1969051

Transaction #: 2032907	
Date of Transaction: 08/03/2009	
CUSTOMER:	WILLIAM R SCHMAL PO BOX 663 BLACK CANYON CITY, AZ 85324-0663 US

LINE #	QTY	DESCRIPTION	REMARKS	UNIT PRICE	TOTAL
1	1.00	LOCATABLE MINERALS / MINING CLAIMS-NOT NEW-UNADJUD, ONE AUTH NO. ONLY / MINING CLAIM MONEY RECEIVED CASES: AMC348446/\$40.00	POL 2009/4 WAV	- n/a -	40.00
TOTAL:					\$40.00

PAYMENT INFORMATION			
1	AMOUNT:	40.00	POSTMARKED: N/A
	TYPE:	CASH	RECEIVED: 08/03/2009
	NAME:	SCHMAL, WILLIAM R PO BOX 663 BLACK CANYON CITY AZ 85324-0663 US	

REMARKS

This receipt was generated by the automated BLM Collections and Billing System and is a paper representation of a portion of the official electronic record contained therein.

UNITED STATES
DEPARTMENT OF THE INTERIOR
BUREAU OF LAND MANAGEMENT

AMC

Amc 348446

MAINTENANCE FEE WAIVER CERTIFICATION

FORM APPROVED
OMB NO. 1004-0114
Expires: February 28, 2010

255

SEE INSTRUCTIONS ON PAGE 2

- This small miner waiver is filed for the assessment year beginning at noon on September 1, 2008 and ending at noon on September 1, 2009.
- The undersigned and all related parties owned ten or fewer mining claims, mill, or tunnel sites located and maintained on Federal lands in the United States of America on September 1, 2008.
- The undersigned have performed the assessment work required by law for each mining claim listed prior to filing this waiver and understand that by filing this form; an affidavit of assessment work must be recorded by the December 30th following the filing of this waiver.
- The undersigned understand that if the assessment work obligation has not yet come due under 30 U.S.C. 28 (for those claims in their first assessment year only); a notice of intent to hold reciting this condition must be recorded by the December 30th following the filing of this waiver.
- The undersigned understand that mill and tunnel sites may also be listed upon this waiver and be waived from payment of the maintenance fee; and that a notice of intent to hold for these sites is required to be recorded by the December 30th immediately following the filing of this waiver.
- The undersigned understand and acknowledge that pursuant to 43 U.S.C. 1212 and 18 U.S.C. 1001; the filing or recording of a false, fictitious, or fraudulent document with the Bureau of Land Management may result in a fine of up to \$250,000, a prison term not to exceed five years, or both.
- The mining claims, mill or tunnel sites for which this waiver from payment of the maintenance fees is requested are:

CLAIM OR SITE NAME	BLM RECORDATION SERIAL NUMBER
1. <u>BLACK DIAMOND</u>	<u>AMC 348446</u>
2. <u>Jim Mine</u>	<u>AMC 348448</u>
3. <u>Ruby</u>	<u>AMC 348449</u>
4. <u>Blue Fox</u>	<u>AMC 348447</u>
5.	
6.	
7.	
8.	
9.	
10.	

The owner(s) (claimants) of the above mining claims and sites are:

William R. Schmal
(Owner's Name - Please Print)

William R. Schmal
(Owner's Signature)

P.O. Box 663
(Street or P.O. Box)

BLACK CANYON CITY AZ 85324
(City) (State) (Zip Code)

EDWARD H. SCHMAL
(Owner's Name - Please Print)

Edward H. Schmal
(Owner's Signature)

P.O. Box 230
(Street or P.O. Box)

BLACK CANYON CITY AZ 85324
(City) (State) (Zip Code)

EDWARD H. SCHMAL
(Owner's Name - Please Print)

EDWARD H. SCHMAL
(Owner's Signature)

P.O. Box 230
(Street or P.O. Box)

BLACK CANYON CITY AZ 85324
(City) (State) (Zip Code)

RECEIVED
B.L.M. AZ STATE OFFICE
2008 AUG 15 A 10:32
PHOENIX, ARIZONA

ENTERED INTO COMPUTER

BE 11/18/08

(Owner's Name - Please Print)

(Owner's Signature)

(Street or P.O. Box)

(City)

(State)

(Zip Code)

(Owner's Name - Please Print)

(Owner's Signature)

(Street or P.O. Box)

(City)

(State)

(Zip Code)

(Owner's Name - Please Print)

(Owner's Signature)

(Street or P.O. Box)

(City)

(State)

(Zip Code)

(Owner's Name - Please Print)

(Owner's Signature)

(Street or P.O. Box)

(City)

(State)

(Zip Code)

Title 18 U.S.C. Section 1001 and Title 43 U.S.C. Section 1212 makes it a crime for any person knowingly and willfully to make to any department or agency of the United States any false, fictitious or fraudulent statements or representations as to any matter within its jurisdiction.

INSTRUCTIONS

1. This certification is made under the provisions of §1744 of Title 43 and § 28-28k of Title 30 of the United States Code; and the regulations thereunder (43 CFR Part 3830).
2. The claimant(s) must fill in the dates in paragraph 1 for the beginning and ending of the assessment year for which this waiver is sought.
3. The claimant(s) must fill in the date in paragraph 2 for the beginning of the assessment year for which this waiver is sought.
4. All claim and site names and Bureau of Land Management (BLM) serial numbers must be listed for the mining claims, mill sites, and tunnel sites for which the waiver is sought.
5. All owners of the mining claims, mill sites, and tunnel sites and their addresses must be given.
6. This waiver form must be signed by all the claimants or their designated agent, in original form. If an agent is designated, a notarized designation of agent, signed by all of the claimants with proper address given, must be submitted with this waiver.
7. This form must be filed no later than September 1st for the upcoming assessment year in the BLM State Office where the mining claims or sites are recorded, or the waiver cannot be granted by the BLM. (Example: to obtain a waiver for the assessment year 2000, which begins at noon on September 1, 1999, you must qualify for and file for a waiver no later than September 1, 1999, in the proper BLM State Office).
8. For all mining claims which require assessment work, you must record an affidavit of labor on or before the December 30th immediately following the filing of this waiver. For all other mining claims or sites waived, you must record a notice of intent to hold on or before the December 30th immediately following the filing of this waiver.
9. Mill and tunnel sites may also be listed upon this waiver and be waived from payment of the maintenance fee. A notice of intent to hold for these sites is required to be filed by the December 30th following the filing of this waiver.

PHOENIX, ARIZONA

FOR OFFICIAL USE ONLY

2008 AUG 15 A 10:32

RECEIVED
B.L.M. AZ STATE OFFICE

NOTICES

The Privacy Act of 1974 and the regulation in 43 CFR 2.48 (d) provide that you be furnished the following information in connection with the information required by this certification of waiver from rental fees.

AUTHORITY: 30 U.S.C. 28-28k; 43 U.S.C. 1201, 1457, 1740, and 1744; and 43 CFR 3830.

PRINCIPLE PURPOSE: This information is to be used to verify that the owner(s) (claimants) of a mining claim has complied with 30 U.S.C. 28f and is entitled to perform assessment work in lieu of paying the maintenance fee for the mining claims listed on this form.

ROUTINE USE: (1) Adjudication of the claimant(s) certification of waiver from paying the maintenance fee otherwise required by 30 U.S.C. 28f. (2) Disclosure may be made to appropriate Federal agencies when location is made within the agency's geographic area of responsibility. (3) Information from the record and/or the record will be transferred to the appropriate Federal, State, or local agency, or a member of the public in response to a specific request for pertinent information. (4) Information may also be provided to the Department of Justice or in a proceeding before a court or adjudicative body; or to Federal, State, local or foreign agencies when needed for enforcement of civil or criminal codes or applicable regulations concerning title rights upon the public land.

EFFECT OF NOT PROVIDING INFORMATION: Disclosure of this information is required by 30 U.S.C. 28f and 43 CFR Part 3830 for those qualified claimants wishing to take the small miner waiver allowed. Failure to supply the information required in this form to support the claimants certification of waiver from payment of the otherwise required maintenance fees will result in the waiver being disallowed and the mining claims subject to forfeiture by BLM under 30 U.S.C. 28i.

The Paperwork Reduction Act of 1995 requires us to inform you that:

The BLM collects this information to determine if you qualify for a waiver from the payment of \$125 per mining claim or site maintenance fee established in 30 U.S.C. 28f and the implementing regulations at 43 CFR 3830.

Response to this request is required in accordance with the statute to obtain your benefit.

The BLM would like you to know that you do not have to respond to this or any other Federal agency-sponsored information collection unless it displays a currently valid OMB control number.

BURDEN HOURS STATEMENT: Public reporting burden for this form is estimated to average 20 minutes per response, including time to review instructions, gathering and maintaining data, and completing and reviewing the form. Direct comments regarding this burden estimate or any other aspect of this form to the U.S. Department of the Interior, Bureau of Land Management (1004-0114), Bureau Information Collection Clearance Officer (WO-630), Mail Stop 401 LS, 1849 C St., N.W., Washington, D.C. 20240.

RECEIVED
B.L.M. AZ STATE OFFICE
2008 AUG 15 A 10:33
PHOENIX, ARIZONA

When Recorded Return Document to:

William R. Schmal
P.O. Box 663
Black Canyon City AZ
85324

Check here is this is a change of address.

Telephone: 623-374-9294

E-mail address: _____

AFFIDAVIT OF PERFORMANCE OF ANNUAL WORK

1. State of Arizona, County of YAVAPAI ss:

2. I (Name) William R. Schmal

3. Reside at (Address) P.O. Box 663


City BLACK CANYON CITY County YAVAPAI

State AZ zip 85324 being duly sworn, depose and say that I am a citizen of the United States, more than eighteen years of age, and that all of the facts set forth in this affidavit, subject to the provisions and penalties of 18 U.S.C. 1001 pertaining to the filing of false, fictitious, or fraudulent statements with the United States, are true and correct according to the best of my knowledge, information and belief.

4. Owner's name and address (If not shown in Items 1-3 above). William R. Schmal and EDWARD H. SCHMAL

5. That I am personally acquainted with the mining claim(s). The work and improvements were made by and at the expense of the owner(s) of said claim(s). Said contiguous group of claims, listed on this document, are situated in the

Black Canyon (optional) Mining District; YAVAPAI County, Arizona.



Line No.	AMC NUMBER	CLAIM/SITE NAME	COUNTY RECORDER DATA (If available)	TWP	RNG	SEC
1	348446	Black Diamond		9N	2E	SW 1/4 of 15 NW 1/4 of 22
2	348448	Jim Mine		9N	2E	NW 1/4 of 22
3	348449	Ruby		9N	2E	NE 1/4 of 21 SE 1/4 of 16
4	348447	BLUE FOX		9N	2E	NE 1/4 of 21
5						
6						

ENTERED INTO COMPUTER

9/18/08 ab

RECEIVED
B.L.M. AZ STATE OFFICE

2008 AUG 15 A 10: 34
BLM
Date
Stamp
PHOENIX, ARIZONA

7						
8						
9						
10						

6. That between the dates starting at 12 o'clock noon on September 1, 2007 and ending at 12 o'clock noon on September 1, 2008 at least \$ 575.00 dollars worth of work and improvements were done and performed upon said claim(s) or upon one or more of a contiguous group of claims for the benefit of all, wholly or partly outside of a contiguous group of claims for the benefit of all, not including the location work.

7. That the following persons were employed to perform the work and improvements described herein: Jim Welch BC General Contracting LLC

8. That the work and improvements performed were: Road Work Grade, Fill in wash outs, CLEANUP

9. Dated: 8-11-08 Signature: [Signature]

SUBSCRIBED AND SWORN TO before me, a Notary Public, this 11th day of Aug 2008

By: William P. Schmal
Notary Public [Signature]
My Commission Expires 5/3/2010



Bureau of Land Management
Arizona State Office
www.az.blm.gov

No. of Claims: 4 x \$10 = 40
Check No.: cash Init. YMC
Receipt No.: 1762285
For BLM Use Only

United States Department of the Interior
 Bureau of Land Management
 BUSINESS & SUPPORT SVCS DIV
 ONE N CENTRAL AVE SUITE 800
 PHOENIX, AZ 85004 -4427
 Phone: (602) 417-9200

Receipt

No:

1762285

Transaction #: 1819837	
Date of Transaction: 08/15/2008	
CUSTOMER:	WILLIAM R SCHMAL BOX 663 BLACK CANYON CITY, AZ 85324

LINE #	QTY	DESCRIPTION	REMARKS	UNIT PRICE	TOTAL
1	1.00	LOCATABLE MINERALS / MINING CLAIMS-NOT NEW-UNADJUD, ONE AUTH NO. ONLY / MINING CLAIM MONEY RECEIVED (455) CASES: AMC348446/\$40.00	POL 2008/4 WAV	- n/a -	40.00
TOTAL:					\$40.00

PAYMENT INFORMATION			
1	AMOUNT:	\$40.00	POSTMARKED: N/A
	TYPE:	CASH	RECEIVED: 08/15/2008
	NAME:	SCHMAL, WILLIAM R BOX 663 BLACK CANYON CITY AZ 85324	

REMARKS

This receipt was generated by the automated BLM Collections and Billing System and is a paper representation of a portion of the official electronic record contained therein.

AMC 348446

Return Document to:

Telephone: _____


RECEIVED
BLM, AZ STATE OFFICE
2007 AUG - 6 A 11: 07
PHOENIX, ARIZONA

BLM Date Stamp

SELECT ONLY ONE:

- AFFIDAVIT OF PERFORMANCE OF ANNUAL WORK.** Also fill in Items 1 through 9 on the reverse side of this document.
- NOTICE OF INTENTION TO HOLD.** I intend to hold the claims(s)/site(s) listed below for the calendar year 20____. Also fill in Items 1 through 4 and Item 9 on the reverse side of this document.

AMC NUMBER	CLAIM/SITE NAME	COUNTY RECORDER DATA	SEC	TWP	RNG
AMC 348446	BLACK DIAMOND	YAVAPAI	15 & 22	9N	2.E.
AMC 348447	BLUE FOX	YAVAPAI	21 & 28	9N	2.E.
AMC 348448	Jim Mine	YAVAPAI	22 & 27	9N	2.E.
AMC 348449	Ruby	YAVAPAI	16 & 21	9N	2.E.



BLM requires a \$5 nonrefundable service charge for each mining claim, mill site or tunnel site payable on or before December 30th (not the 31st). Mail to:

Bureau of Land Management
 222 North Central Avenue
 Phoenix, Arizona 85004-2203
 602-417-9200
 www.az.blm.gov

NO. OF CLAIMS 4 X \$10 = 40.00
 CHECK NO. _____ INIT [Signature]
 BLM USE ONLY

ENTERED IN COMPUTER

RE 8/8/06

Notices of Intention to Hold are for **mill sites, tunnel sites** or mining claims when assessment work has not been done, regardless of whether the annual assessment has been suspended, deferred, or not yet accrued. The filing of a Notice of Intention to Hold shall not relieve the owner of complying with Federal and State laws pertaining to the performance of annual assessment work. Notices of Intention to Hold for mill sites or tunnel sites need not be county recorded. For mining claims the form filed with the Bureau of Land Management **must** be identical to the one that was or will be filed with the County. **All claims** listed on a single affidavit must be contiguous.

Evidence of Annual Assessment Work or a Notice of Intention to Hold must be filed each calendar year following the calendar year in which the claim/site was located.

1. State of Arizona, County of YAVAPAI ss: P.O.A., ON FILE
2. I, (Name) William R. Schmal P.O.A.
3. Reside at (Address) 31001 S. Maggie RD. = P.O. Box 663
City BLACK CANYON CH County YAVAPAI, State AZ Zip 85324 being duly sworn, depose and say that I am a citizen of the United States, more than eighteen years of age, that all of the facts set forth in this affidavit/notice, subject to the provisions and penalties of 18 U.S.C. 1001 pertaining to the filing of false, fictitious, or fraudulent statements with the United States, are true and correct according to the best of my knowledge, information and belief.
4. Owner's name and address (If not shown in Items 1-3 above). Ophelia A. Scandlin

5. That I am personally acquainted with the mining claim(s). The work and improvements were made by and at the expense of the owner(s) of said claim(s). Said contiguous group of claims, listed on the reverse side of this document, are situated in the BLACK CANYON Mining District, YAVAPAI County, Arizona.

6. That between the dates starting at 12 o'clock noon on September 1, 2006 and ending at 12 o'clock noon on September 1, 2007 at least \$ 475.00 dollars worth of work and improvements were done and performed upon said claim(s) or upon one or more of a contiguous group of claims for the benefit of all, wholly or partly outside of a contiguous group of claims for the benefit of all, not including the location work.

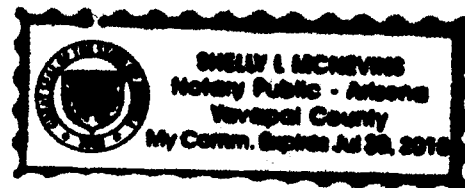
7. That the following persons were employed to perform the work and improvements described herein: RAY BRYNER
EDWARD SCHMAL, Bill BRADY

8. That the work and improvements performed were: ROAD GRADING & FILLING WASH OUTS
CLEAN UP

9. Dated: 8-6-07 Signature: William R. Schmal P.O.A.

SUBSCRIBED AND SWORN TO before me, a Notary Public, this 6th day of August 2007

By Shelly L. McEvins
Notary Public Shelly L. McEvins
MY COMMISSION EXPIRES 7/31/10



PRIVACY ACT STATEMENT - This information is being collected pursuant to 30 U.S.C. 28, 43 CFR 3833.2, and ARS 27-208, in compliance with the laws of the USDI, Bureau of Land Management, and the State of Arizona. The purpose of this collection is to facilitate processing of claims or applications. This form is covered by Privacy Act Notice #INTERIOR/LLM-32 and is subject to the routine uses stated in that notice. Privacy Act Notice #INTERIOR/LLM-32 is available at the BLM Arizona State Office. This form may be locally reproduced.

United States Department of the Interior

Bureau of Land Management

BUSINESS & SUPPORT SVCS DIV

ONE N CENTRAL AVE SUITE 800

PHOENIX, AZ 85004 -4427

Phone: (602) 417-9200

Receipt

No:

1537264

Transaction #: 1588522	
Date of Transaction: 08/06/2007	
CUSTOMER:	WILLIAM SCHMAL 31001 S MAGGIE RD P.O. BOX 663 BLACK CANYON CITY, AZ 85324

LINE #	QTY	DESCRIPTION	REMARKS	UNIT PRICE	TOTAL
1	1.00	LOCATABLE MINERALS / MINING CLAIMS-NOT NEW-UNADJUD, ONE AUTH NO. ONLY / MINING CLAIM MONEY RECEIVED (455) CASES: AMC348446/\$40.00	POL (4)/WAIVER	- n/a -	40.00
TOTAL:					\$40.00

PAYMENT INFORMATION					
1	AMOUNT:	\$40.00	POSTMARKED:	N/A	
	TYPE:	CASH	RECEIVED:	08/06/2007	
	NAME:	SCHMAL, WILLIAM 31001 S MAGGIE RD P.O. BOX 663 BLACK CANYON CITY AZ 85324			

REMARKS

This receipt was generated by the automated BLM Collections and Billing System and is a paper representation of a portion of the official electronic record contained therein.

1244 RE

Form 3830-2
(January 2004)

UNITED STATES DEPARTMENT OF THE INTERIOR
BUREAU OF LAND MANAGEMENT

MAINTENANCE FEE WAIVER CERTIFICATION

FORM APPROVED
OMB NO. 1004-0114
Expires: December 31, 2006

SEE INSTRUCTIONS ON REVERSE

AMC 348446

1. This small miner waiver is filed for the assessment year beginning at noon on September 1, 2004 and ending at noon on September 1, 2005
2. The undersigned and all related parties owned ten or fewer mining claims, mill, or tunnel sites located and maintained on Federal lands in the United States of America on September 1, 2004
3. The undersigned have performed the assessment work **required by law** for each mining claim listed **prior to filing this waiver** and understand that by filing this form; an affidavit of assessment work **must** be recorded by the December 30th following the filing of this waiver.
4. The undersigned understand that if the assessment work obligation has not yet come due under 30 U.S.C. 28 (for those claims in their first assessment year only); a notice of intent to hold reciting this condition **must** be recorded by the December 30th following the filing of this waiver.
5. The undersigned understand that mill and tunnel sites may also be listed upon this waiver and be waived from payment of the maintenance fee; and that a notice of intent to hold for these sites is required to be recorded by the December 30th immediately following the filing of this waiver.
6. The undersigned understand and acknowledge that pursuant to 43 U.S.C. 1212 and 18 U.S.C. 1001; the filing or recording of a false, fictitious, or fraudulent document with the Bureau of Land Management may result in a fine of up to \$250,000, a prison term not to exceed five years, or both.
7. The mining claims, mill or tunnel sites for which this waiver from payment of the maintenance fees is requested are:

CLAIM OR SITE NAME	BLM RECORDATION SERIAL NUMBER
1. BLACK Diamond	AMC 348446
2. BLUE Fox	AMC 348447
3. Jim Mine	AMC 348448
4. Ruby	AMC 348449
5.	
6.	
7.	
8.	
9.	
10.	

The owner(s) (claimants) of the above mining claims and sites are:

Ophelia A Scandlin
(Owner's Name - Please Print)

Ophelia A Scandlin
(Owner's Signature)

P.O. Box 663
(Street or P.O. Box)

P.O.A.

BLACK Canyon City AZ 85324
(City) (State) (Zip Code)

(Owner's Name - Please Print)

(Owner's Signature)

(Street or P.O. Box)

(City) (State) (Zip Code)

(Owner's Name - Please Print)

(Owner's Signature)

(Street or P.O. Box)

(City) (State) (Zip Code)

(Continued on page 2)

P.O.A. ON FILE

RE 8/8/06

ENTERED IN COMPUTER

(Owner's Name - Please Print)	(Owner's Signature)		
(Street or P.O. Box)	(City)	(State)	(Zip Code)
(Owner's Name - Please Print)	(Owner's Signature)		
(Street or P.O. Box)	(City)	(State)	(Zip Code)
(Owner's Name - Please Print)	(Owner's Signature)		
(Street or P.O. Box)	(City)	(State)	(Zip Code)
(Owner's Name - Please Print)	(Owner's Signature)		
(Street or P.O. Box)	(City)	(State)	(Zip Code)

INSTRUCTIONS

1. This certification is made under the provisions of § 1744 of Title 43 and § 28-28k of Title 30 of the United States Code; and the regulations thereunder (43 CFR Part 3830).
2. The claimant(s) **must** fill in the dates in paragraph 1 for the beginning and ending of the assessment year for which this waiver is sought.
3. The claimant(s) **must** fill in the date in paragraph 2 for the beginning of the assessment year for which this waiver is sought.
4. All claim and site names and Bureau of Land Management (BLM) serial numbers **must** be listed for the mining claims, mill sites, and tunnel sites for which the waiver is sought.
5. All owners of the mining claims, mill sites, and tunnel sites and their addresses **must** be given.
6. This waiver form **must** be signed by all the claimants or their designated agent, in original form. If an agent is designated, a notarized designation of agent, signed by all of the claimants with proper address given, **must** be submitted with this waiver.
7. This form **must** be filed no later than September 1st for the upcoming assessment year in the BLM State Office where the mining claims or sites are recorded, or the waiver cannot be granted by the BLM. (Example: to obtain a waiver for the assessment year 2000, which begins at noon on September 1, 1999, you **must** qualify for and file for a waiver no later than September 1, 1999, in the proper BLM State Office).
8. For all mining claims which require assessment work, you **must** record an affidavit of labor on or before the December 30th immediately following the filing of this waiver. For all other mining claims or sites waived, you must record a notice of intent to hold on or before the December 30th immediately following the filing of this waiver.
9. Mill and tunnel sites may also be listed upon this waiver and be waived from payment of the maintenance fee. A notice of intent to hold for these sites is required to be filed by the December 30th following the filing of this waiver.

NOTICE/BURDEN HOURS STATEMENT

The Privacy Act of 1974, *as amended*, and the regulation in 43 CFR 2.48(d) provide that you be furnished the following information in connection with the information required by this certification of waiver from rental fees.

AUTHORITY: 30 U.S.C. 28-28k; 43 U.S.C. 1201, 1457, 1740, and 1744; and 43 CFR 3830.

PRINCIPLE PURPOSE: This information is to be used to verify that the owner(s) (claimants) of a mining claim has complied with 30 U.S.C. 28f and is entitled to perform assessment work in lieu of paying the maintenance fee for the mining claims listed on this form.

ROUTINE USE: (1) Adjudication of the claimant(s) certification of waiver from paying the maintenance fee otherwise required by 30 U.S.C. 28f. (2) Disclosure may be made to appropriate Federal agencies when location is made within the agency's geographic area of responsibility. (3) Information from the record and/or the record will be transferred to the appropriate Federal, State, or local agency, or a member of the public in response to a specific request for pertinent information. (4) Information may also be provided to the Department of Justice or in a proceeding before a court or adjudicative body; or to Federal, State, local or foreign agencies when needed for enforcement of civil or criminal codes or applicable regulations concerning title rights upon the public land.

EFFECT OF NOT PROVIDING INFORMATION: Disclosure of this information is required by 30 U.S.C. 28f and 43 CFR Part 3830 for those qualified claimants wishing to take the small miner waiver allowed. Failure to supply the information required in this form to support the claimants certification of waiver from payment of the otherwise required maintenance fees will result in the waiver being disallowed and the mining claims subject to forfeiture by BLM under 30 U.S.C. 28i.

The Paperwork Reduction Act of 1995 requires us to inform you that:

This information is being collected to allow the BLM to determine if you qualify for a waiver from the payment of \$100 per mining claim or site maintenance fee established in 30 U.S.C. 28f and the implementing regulations at 43 CFR 3830. A response to this request is required in accordance with the statute to obtain your benefit.

BLM would like you to know that you do not have to respond to this, or any other, Federal agency-sponsored information collection unless it displays a currently valid OMB control number.

Public reporting burden for this form is estimated to average 8 minutes (0.133 hours) per response, including time to review instructions, gathering and maintaining data, and completing and reviewing the form. Direct comments regarding this burden estimate, or any other aspect of this form, to the U.S. Department of the Interior, Bureau of Land Management, (1004-0114) Bureau Information Collection Clearance Officer (WO-630), Mail Stop 401 LS, 1849 C St., N.W., Washington, D.C. 20240.

FOR OFFICIAL USE ONLY

PHOENIX, ARIZONA

2007 AUG - 6 - 11:07

RECEIVED
B.L.M. AZ STATE OFFICE
Form 3830-2, page 2)

UNITED STATES DEPARTMENT OF THE INTERIOR
BUREAU OF LAND MANAGEMENT

659

FORM APPROVED
OMB NO. 1004-0114
Expires: December 31, 2006

MAINTENANCE FEE WAIVER CERTIFICATION

SEE INSTRUCTIONS ON REVERSE

AMC 348446

- This small miner waiver is filed for the assessment year beginning at noon on September 1, 06 and ending at noon on September 1, 07.
- The undersigned and all related parties owned ten or fewer mining claims, mill, or tunnel sites located and maintained on Federal lands in the United States of America on September 1, 2006.
- The undersigned have performed the assessment work **required by law** for each mining claim listed **prior to filing this waiver** and understand that by filing this form; an affidavit of assessment work **must** be recorded by the December 30th following the filing of this waiver.
- The undersigned understand that if the assessment work obligation has not yet come due under 30 U.S.C. 28 (for those claims in their first assessment year only); a notice of intent to hold reciting this condition **must** be recorded by the December 30th following the filing of this waiver.
- The undersigned understand that mill and tunnel sites may also be listed upon this waiver and be waived from payment of the maintenance fee; and that a notice of intent to hold for these sites is required to be recorded by the December 30th immediately following the filing of this waiver.
- The undersigned understand and acknowledge that pursuant to 43 U.S.C. 1212 and 18 U.S.C. 1001; the filing or recording of a false, fictitious, or fraudulent document with the Bureau of Land Management may result in a fine of up to \$250,000, a prison term not to exceed five years, or both.
- The mining claims, mill or tunnel sites for which this waiver from payment of the maintenance fees is requested are:

CLAIM OR SITE NAME	BLM RECORDATION SERIAL NUMBER
1. <u>BLACK DIAMOND</u>	<u>AMC 348446</u>
2. <u>BLUE FOX</u>	<u>AMC 348447</u>
3. <u>JIM MINE</u>	<u>AMC 348448</u>
4. <u>ROBY</u>	<u>AMC 348449</u>
5.	
6.	
7.	
8.	
9.	
10.	

The owner(s) (claimants) of the above mining claims and sites are:

OPHELIA A SCANDLIN
(Owner's Name - Please Print)

Ophelia A Scandlin
(Owner's Signature)

P.O. Box 663
(Street or P.O. Box)

BLACK CANYON CITY AZ 85324
(City) (State) (Zip Code)

(Owner's Name - Please Print)

(Owner's Signature)

(Street or P.O. Box)

(City) (State) (Zip Code)

(Owner's Name - Please Print)

(Owner's Signature)

(Street or P.O. Box)

(City) (State) (Zip Code)

(continued on page 2)

P.O.A. ON FILE

ENTERED IN COMPUTER
MLH

(Owner's Name - Please Print)	(Owner's Signature)
(Street or P.O. Box)	(City) (State) (Zip Code)
(Owner's Name - Please Print)	(Owner's Signature)
(Street or P.O. Box)	(City) (State) (Zip Code)
(Owner's Name - Please Print)	(Owner's Signature)
(Street or P.O. Box)	(City) (State) (Zip Code)
(Owner's Name - Please Print)	(Owner's Signature)
(Street or P.O. Box)	(City) (State) (Zip Code)

INSTRUCTIONS

1. This certification is made under the provisions of § 1744 of Title 43 and § 28-28k of Title 30 of the United States Code; and the regulations thereunder (43 CFR Part 3830).
2. The claimant(s) **must** fill in the dates in paragraph 1 for the beginning and ending of the assessment year for which this waiver is sought.
3. The claimant(s) **must** fill in the date in paragraph 2 for the beginning of the assessment year for which this waiver is sought.
4. All claim and site names and Bureau of Land Management (BLM) serial numbers **must** be listed for the mining claims, mill sites, and tunnel sites for which the waiver is sought.
5. All owners' of the mining claims, mill sites, and tunnel sites and their addresses **must** be given.
6. This waiver form **must** be signed by all the claimants or their designated agent, in original form. If an agent is designated, a notarized designation of agent, signed by all of the claimants with proper address given, **must** be submitted with this waiver.
7. This form **must** be filed no later than September 1st for the upcoming assessment year in the BLM State Office where the mining claims or sites are recorded, or the waiver cannot be granted by the BLM. (Example: to obtain a waiver for the assessment year 2000, which begins at noon on September 1, 1999, you **must** qualify for and file for a waiver no later than September 1, 1999, in the proper BLM State Office).
8. For all mining claims which require assessment work, you **must** record an affidavit of labor on or before the December 30th immediately following the filing of this waiver. For all other mining claims or sites waived, you **must** record a notice of intent to hold on or before the December 30th immediately following the filing of this waiver.
9. Mill and tunnel sites may also be listed upon this waiver and be waived from payment of the maintenance fee. A notice of intent to hold for these sites is required to be filed by the December 30th following the filing of this waiver.

NOTICE/BURDEN HOURS STATEMENT

The Privacy Act of 1974, *as amended*, and the regulation in 43 CFR 2.48(d) provide that you be furnished the following information in connection with the information required by this certification of waiver from rental fees.

AUTHORITY: 30 U.S.C. 28-28k; 43 U.S.C. 1201, 1457, 1740, and 1744; and 43 CFR 3830.

PRINCIPLE PURPOSE: This information is to be used to verify that the owner(s) (claimants) of a mining claim has complied with 30 U.S.C. 28f and is entitled to perform assessment work in lieu of paying the maintenance fee for the mining claims listed on this form.

ROUTINE USE: (1) Adjudication of the claimant(s) certification of waiver from paying the maintenance fee otherwise required by 30 U.S.C. 28f. (2) Disclosure may be made to appropriate Federal agencies when location is made within the agency's geographic area of responsibility. (3) Information from the record and/or the record will be transferred to the appropriate Federal, State, or local agency, or a member of the public in response to a specific request for pertinent information. (4) Information may also be provided to the Department of Justice or in a proceeding before a court or adjudicative body; or to Federal, State, local or foreign agencies when needed for enforcement of civil or criminal codes or applicable regulations concerning title rights upon the public land.

EFFECT OF NOT PROVIDING INFORMATION: Disclosure of this information is required by 30 U.S.C. 28f and 43 CFR Part 3830 for those qualified claimants wishing to take the small miner waiver allowed. Failure to supply the information required in this form to support the claimants certification of waiver from payment of the otherwise required maintenance fees will result in the waiver being disallowed and the mining claims subject to forfeiture by BLM under 30 U.S.C. 28i.

The Paperwork Reduction Act of 1995 requires us to inform you that: This information is being collected to allow the BLM to determine if you qualify for a waiver from the payment of \$100 per mining claim or site maintenance fee established in 30 U.S.C. 28f and the implementing regulations at 43 CFR 3830. A response to this request is required in accordance with the statute to obtain your benefit.

BLM would like you to know that you do not have to respond to this, or any other, Federal agency-sponsored information collection unless it displays a currently valid OMB control number.

Public reporting burden for this form is estimated to average 8 minutes (0.133 hours) per response, including time to review instructions, gathering and maintaining data, and completing and reviewing the form. Direct comments regarding this burden estimate, or any other aspect of this form, to the U.S. Department of the Interior, Bureau of Land Management, (1004-0114) Bureau Information Collection Clearance Officer (WO-630), Mail Stop 401 LS, 1849 C St, N.W., Washington, D.C. 20240.

FOR OFFICIAL USE ONLY

PHOENIX, AZ

2006 AUG 14 P 12:17

(Form 3830-2, page 2)

RECEIVED
BLM, AZ STATE OFFICE

659

FORM APPROVED
OMB NO. 1004-0114
Expires: December 31, 2006

MAINTENANCE FEE WAIVER CERTIFICATION

SEE INSTRUCTIONS ON REVERSE

AMC 348446

1. This small miner waiver is filed for the assessment year beginning at noon on September 1, 06 and ending at noon on September 1, 07.
2. The undersigned and all related parties owned ten or fewer mining claims, mill, or tunnel sites located and maintained on Federal lands in the United States of America on September 1, 2006.
3. The undersigned have performed the assessment work **required by law** for each mining claim listed **prior to filing this waiver** and understand that by filing this form; an affidavit of assessment work **must** be recorded by the December 30th following the filing of this waiver.
4. The undersigned understand that if the assessment work obligation has not yet come due under 30 U.S.C. 28 (for those claims in their first assessment year only); a notice of intent to hold reciting this condition **must** be recorded by the December 30th following the filing of this waiver.
5. The undersigned understand that mill and tunnel sites may also be listed upon this waiver and be waived from payment of the maintenance fee; and that a notice of intent to hold for these sites is required to be recorded by the December 30th immediately following the filing of this waiver.
6. The undersigned understand and acknowledge that pursuant to 43 U.S.C. 1212 and 18 U.S.C. 1001; the filing or recording of a false, fictitious, or fraudulent document with the Bureau of Land Management may result in a fine of up to \$250,000, a prison term not to exceed five years, or both.
7. The mining claims, mill or tunnel sites for which this waiver from payment of the maintenance fees is requested are:

CLAIM OR SITE NAME	BLM RECORDATION SERIAL NUMBER
1. <u>Black Diamond</u>	<u>AMC 348446</u>
2. <u>Blue Fox</u>	<u>AMC 348447</u>
3. <u>Jim Mine</u>	<u>AMC 348448</u>
4. <u>Ruby</u>	<u>AMC 348449</u>
5.	
6.	
7.	
8.	
9.	
10.	

The owner(s) (claimants) of the above mining claims and sites are:

Ophelia A Scandlin
 (Owner's Name - Please Print)
P.O. Box 663
 (Street or P.O. Box)
Black Canyon City AZ 85324
 (City) (State) (Zip Code)

Ophelia A Scandlin
 (Owner's Signature) P.O.A.

(Owner's Name - Please Print)

(Owner's Signature)

(Street or P.O. Box)

(City) (State) (Zip Code)

(Owner's Name - Please Print)

(Owner's Signature)

(Street or P.O. Box)

(City) (State) (Zip Code)

(Continued on page 2)

P.O.A. ON FILE

ENTERED IN COMPUTER
MSYdr

(Owner's Name - Please Print)	(Owner's Signature)		
(Street or P.O. Box)	(City)	(State)	(Zip Code)
(Owner's Name - Please Print)	(Owner's Signature)		
(Street or P.O. Box)	(City)	(State)	(Zip Code)
(Owner's Name - Please Print)	(Owner's Signature)		
(Street or P.O. Box)	(City)	(State)	(Zip Code)
(Owner's Name - Please Print)	(Owner's Signature)		
(Street or P.O. Box)	(City)	(State)	(Zip Code)

INSTRUCTIONS

1. This certification is made under the provisions of § 1744 of Title 43 and § 28-28k of Title 30 of the United States Code; and the regulations thereunder (43 CFR Part 3830).
2. The claimant(s) **must** fill in the dates in paragraph 1 for the beginning and ending of the assessment year for which this waiver is sought.
3. The claimant(s) **must** fill in the date in paragraph 2 for the beginning of the assessment year for which this waiver is sought.
4. All claim and site names and Bureau of Land Management (BLM) serial numbers **must** be listed for the mining claims, mill sites, and tunnel sites for which the waiver is sought.
5. All owners' of the mining claims, mill sites, and tunnel sites and their addresses **must** be given.
6. This waiver form **must** be signed by all the claimants or their designated agent, in original form. If an agent is designated, a notarized designation of agent, signed by all of the claimants with proper address given, **must** be submitted with this waiver.
7. This form **must** be filed no later than September 1st for the upcoming assessment year in the BLM State Office where the mining claims or sites are recorded, or the waiver cannot be granted by the BLM. (Example: to obtain a waiver for the assessment year 2000, which begins at noon on September 1, 1999, you **must** qualify for and file for a waiver no later than September 1, 1999, in the proper BLM State Office).
8. For all mining claims which require assessment work, you **must** record an affidavit of labor on or before the December 30th immediately following the filing of this waiver. For all other mining claims or sites waived, you must record a notice of intent to hold on or before the December 30th immediately following the filing of this waiver.
9. Mill and tunnel sites may also be listed upon this waiver and be waived from payment of the maintenance fee. A notice of intent to hold for these sites is required to be filed by the December 30th following the filing of this waiver.

NOTICE/BURDEN HOURS STATEMENT

The Privacy Act of 1974, *as amended*, and the regulation in 43 CFR 2.48(d) provide that you be furnished the following information in connection with the information required by this certification of waiver from rental fees.

AUTHORITY: 30 U.S.C. 28-28k; 43 U.S.C. 1201, 1457, 1740, and 1744; and 43 CFR 3830.

PRINCIPLE PURPOSE: This information is to be used to verify that the owner(s) (claimants) of a mining claim has complied with 30 U.S.C. 28f and is entitled to perform assessment work in lieu of paying the maintenance fee for the mining claims listed on this form.

ROUTINE USE: (1) Adjudication of the claimant(s) certification of waiver from paying the maintenance fee otherwise required by 30 U.S.C. 28f. (2) Disclosure may be made to appropriate Federal agencies when location is made within the agency's geographic area of responsibility. (3) Information from the record and/or the record will be transferred to the appropriate Federal, State, or local agency, or a member of the public in response to a specific request for pertinent information. (4) Information may also be provided to the Department of Justice or in a proceeding before a court or adjudicative body; or to Federal, State, local or foreign agencies when needed for enforcement of civil or criminal codes or applicable regulations concerning title rights upon the public land.

EFFECT OF NOT PROVIDING INFORMATION: Disclosure of this information is required by 30 U.S.C. 28f and 43 CFR Part 3830 for those qualified claimants wishing to take the small miner waiver allowed. Failure to supply the information required in this form to support the claimants certification of waiver from payment of the otherwise required maintenance fees will result in the waiver being disallowed and the mining claims subject to forfeiture by BLM under 30 U.S.C. 28i.

The Paperwork Reduction Act of 1995 requires us to inform you that: This information is being collected to allow the BLM to determine if you qualify for a waiver from the payment of \$100 per mining claim or site maintenance fee established in 30 U.S.C. 28f and the implementing regulations at 43 CFR 3830. A response to this request is required in accordance with the statute to obtain your benefit.

BLM would like you to know that you do not have to respond to this, or any other, Federal agency-sponsored information collection unless it displays a currently valid OMB control number.

Public reporting burden for this form is estimated to average 8 minutes (0.133 hours) per response, including time to review instructions, gathering and maintaining data, and completing and reviewing the form. Direct comments regarding this burden estimate, or any other aspect of this form, to the U.S. Department of the Interior, Bureau of Land Management, (1004-0114) Bureau Information Collection Clearance Officer (WO-630), Mail Stop 401 LS, 1849 C St, N.W., Washington, D.C. 20240.

FOR OFFICIAL USE ONLY

PHOENIX, AZ


2006 AUG 14 P 12:17

(Form 3830-2, page 2)

RECEIVED
BLM, AZ STATE OFFICE

Return Document to:

Telephone: _____



SELECT ONLY ONE:

AFFIDAVIT OF PERFORMANCE OF ANNUAL WORK. Also fill in Items 1 through 9 on the reverse side of this document.

NOTICE OF INTENTION TO HOLD. I intend to hold the claims(s)/site(s) listed below for the calendar year 20____. Also fill in Items 1 through 4 and Item 9 on the reverse side of this document.

AMC NUMBER	CLAIM/SITE NAME	COUNTY RECORDER DATA	SEC	TWP	RNG
348446	Black Diamond	SW 1/4 of 15 NW 1/4 of 22		9N	2E
348448	Jim Mine	NW 1/4 of 22		9N	2E
348449	Ruby	NE 1/4 of 21 SE 1/4 of 16		9N	2E
348447	Blue Fox	NE 1/4 of 21		9N	2E

BLM requires a \$5 nonrefundable service charge for each mining claim, mill site or tunnel site payable on or before December 30th (not the 31st). Mail to:

Bureau of Land Management
222 North Central Avenue
Phoenix, Arizona 85004-2203
602-417-9200
www.az.blm.gov

NO. OF CLAIMS	4	X \$	10.00	=	40.00
CHECK NO.		INIT			
BLM USE ONLY					

ENTERED IN COMPUTER

MAyde

FORM APPROVED OMB NO. 1004-0114
Expires: December 31, 2006

AZ-3850-1
(June 2004)

Notices of Intention to Hold are for mill sites, tunnel sites or mining claims when assessment work has not been done, regardless of whether the annual assessment has been suspended, deferred, or not yet accrued. The filing of a Notice of Intention to Hold shall not relieve the owner of complying with Federal and State laws pertaining to the performance of annual assessment work. Notices of Intention to Hold for mill sites or tunnel sites need not be county recorded. For mining claims the form filed with the Bureau of Land Management must be identical to the one that was or will be filed with the County. All claims listed on a single affidavit must be contiguous.

Evidence of Annual Assessment Work or a Notice of Intention to Hold must be filed each calendar year following the calendar year in which the claim/site was located.

1. State of Arizona, County of YAVAPAI ss:

2. I, (Name) William Schmal P.O.A.

3. Reside at (Address) P.O. Box 663

City Black Canyon, County YAVAPAI, State AZ Zip 85324 being duly sworn, depose and say that I am a citizen of the United States, more than eighteen years of age, that all of the facts set forth in this affidavit/notice, subject to the provisions and penalties of 18 U.S.C. 1001 pertaining to the filing of false, fictitious, or fraudulent statements with the United States, are true and correct according to the best of my knowledge, information and belief.

4. Owner's name and address (If not shown in Items 1-3 above). Ophelia A. Scandlin

5. That I am personally acquainted with the mining claim(s). The work and improvements were made by and at the expense of the owner(s) of said claim(s). Said contiguous group of claims, listed on the reverse side of this document, are situated in the BLACK CANYON Mining District, YAVAPAI County, Arizona.

6. That between the dates starting at 12 o'clock noon on September 1, 2004 and ending at 12 o'clock noon on September 1, 2005 at least \$ 500.00 dollars worth of work and improvements were done and performed upon said claim(s) or upon one or more of a contiguous group of claims for the benefit of all, wholly or partly outside of a contiguous group of claims for the benefit of all, not including the location work.

7. That the following persons were employed to perform the work and improvements described herein: Ray Brenner and Bill Brady


8. That the work and improvements performed were: CLEAN UP - Grade Road, Fill in Wash outs And Ruts

9. Dated: 8-14-06 Signature: Ophelia A Scandlin William R Schmal P.O.A.

SUBSCRIBED AND SWORN TO before me, a Notary Public, this 14 day of August 20 06

By: For William R Schmal
Notary Public Patricia Baltzer

MY COMMISSION EXPIRES October 15 2008



PRIVACY ACT STATEMENT - This information is being collected pursuant to 30 U.S.C. 28, 43 CFR 3833.2, and FPMR 27-200 in compliance with the laws of the USDI, Bureau of Land Management, and the State of Arizona. The purpose of this collection is to facilitate processing of claims or applications. This form is covered by Privacy Act Notice #INTERIOR/LLM-32 and is subject to the routine uses stated in that notice. Privacy Act Notice #INTERIOR/LLM-32 is available at the BLM Arizona State Office. This form may be locally reproduced.

DURABLE FINANCIAL POWER OF ATTORNEY
FOR OPHELIA A. SCANDLIN

COPY
RECEIVED
J. M. AZ STATE OFFICE
AUG 14 P 12:20
PHOENIX, AZ

KNOW ALL MEN BY THESE PRESENTS:

That I, OPHELIA A. SCANDLIN, of Yavapai County, Arizona, do hereby make, constitute, and appoint WILLIAM SCHMAL to act as my true and lawful attorney-in-fact (hereinafter "agent"), with power in all matters in which I may be interested or concerned, and on my behalf to execute all instruments and do all acts as fully and effectually in all respects as I could if personally present, including, without limitation, the following for me and in my name and as my act and deed:

1. To ask, demand, sue for, and receive all debts, monies, securities for money, goods, chattels, legacies, or other personal property to which I am now or may hereafter become entitled, or which are now or may become due, owing, or payable to me from any person or persons whomsoever, and in my name to give effectual receipts and discharges for the same.

2. To borrow or lend, from time to time, such sums of money and upon such terms as my agent may think expedient upon the security of my person or any of my property, whether real or personal; and to give and execute and acknowledge mortgages, notes, loans, and pledges with such powers and provisions as my agent may think proper, and also such notes or bonds as it is necessary or proper to use therewith. This power specifically includes the creation of a loan agreement between me and my agent or any other person or entity that my agent deems proper.

O. A. Scan
principal

[Signature]
witness

3. To sign, seal, acknowledge and deliver all such leases and agreements as my agent shall deem necessary or proper in the care and management of my estate; to receive and collect all rents that may be payable to me or to my estate, and in my name to sign receipts for the same.

4. To grant, bargain, sell, convey, gift, and refinance any "personal property" (including all of my motor vehicles) of which I may be seized or possessed, or any part of such property, for such price and upon such terms as my agent shall deem proper; and for me, and in my name, to make, execute, acknowledge, and deliver deeds, conveyances, and bills of sale for the same, either with or without covenants and warranty.

O A S
principal

[Signature]
witness

5. To grant, bargain, sell, convey, deed, gift, and refinance any and all "real property" in which I have a legal and/or equitable interest, including any personal residence, at the time that this power of attorney becomes effective and in which I acquire a legal and/or equitable interest after the time that this power of attorney becomes effective, including any personal residence. This power also specifically authorizes my agent to convert my interest in property to a life estate interest in the

property with a remainder interest in the agent or in any other person(s) or entity(ies), including my agent, that my agent deems proper.

oas
principal

[Signature]
witness

6. To purchase personal or real property on my behalf. This power specifically includes purchasing a whole or partial interest (including a joint tenancy with right to survivorship interest and/or a life estate interest, with or without powers to sale) in any personal or real property, including property that is currently owned in whole or in part by my agent.

oas
principal

[Signature]
witness

RECEIVED
B.L.M. AZ STATE OFFICE
2006 AUG 14 P 12: 27
PHOENIX, AZ

7. To manage all assets of my estate of which I am or shall become possessed; to erect, raze, and repair houses or other buildings or machinery and to make roads on or otherwise improve any property of my estate; and to insure the buildings and other property against damage or loss by fire. This power includes creating any necessary entities, such as trusts (including Income Only Trusts), corporations, partnerships, limited liability companies, and the like, if my agent deems it necessary.

8. To demand, sue for, receive, and give effectual discharges for all the rents and profits now due, or which shall become due in respect of any premises in which I may have an interest, now or hereafter; and to take and use all lawful proceedings and means for recovering said rents and profits and for ejecting defaulting tenants and occupants from all or any of the said premises; and determining the tenancy or occupation thereof; and for obtaining, recovering, and retaining possession of all or any of the premises held or occupied by such defaulters.

9. To sell, assign, transfer, set over, receive dividends from, buy, mortgage, encumber, pledge, and vote, directly or by proxy, any and all stock in any and all corporations in which I may have an interest, now or hereafter; and to sell, assign, transfer, set over, receive distributions from, buy, mortgage, encumber, pledge, and vote, directly or by proxy, any and all interests in any and all general and limited partnerships in which I may have an interest, now or hereafter.

10. To exercise general control and supervision over all my property and estate of whatever kind and character, to conduct and carry on any and all business in which I may have an interest, now or hereafter; and to effect insurance on any property in which I may be interested.

11. To transact any business directly or indirectly with any bank, banks, or banking houses, officers, agents, or other financial institutions (including life insurance and annuity companies); to open and close accounts (including checking accounts, savings accounts, CD accounts, money market accounts, mutual fund accounts, stock accounts, trust accounts, IRA accounts, and any other similar accounts); to make deposit, withdraw, or collection on any such accounts; to remove my name off of such accounts; to add additional names (including the name of my agent) on any of my

accounts; to draw, accept, make, execute and deliver any and all notes, checks, or bills of exchange; and in particular to draw checks, drafts, or bills of exchange against any balance or balances which are now or which may be to my credit, giving and granting to my agent full power and authority to do and perform all and every act and thing whatsoever, requisite and necessary to be done respecting or in connection with any bank, as fully, to all intents and purposes, as I might or could do if personally present. Any bank is hereby authorized to pay any and all such notes, checks, drafts, and bills of exchange when executed, signed, drawn, made endorsed, accepted, or delivered by my agent, without inquiry as to the circumstances of their issue or the disposition of their proceeds, whether drawn to my agent's individual order or tendered in payment of my agent's individual obligation, or otherwise.

12. With regard to any and all income streams that I am receiving or have a right to receive, my agent has authority to contact and communicate with the agency or source of such income stream, including but not limited to the Social Security Administration, the Veterans Administration, the Railroad Administration, any other Federal Pension Agency, any State Pension Agency, and/or the pension or annuity division of any private, public, or governmental company/entity. I expressly grant my agent the power to direct my income stream into bank accounts or to any individual or entity that my agent deems proper and to change my income stream from being deposited into an existing account so that such deposits may be made into a new or other account or with some individual or entity that my agent deems proper. My agent also has the power to convert any of my income streams into lump sum payments, if such option is available. I instruct any banks or financial institutions into which my income streams are being deposited or into which my agent desires my income streams to be deposited to allow such directions and changes to occur as if I were personally present.

13. To purchase or convert an annuity contract on my behalf with any individual (including my agent), bank, agent/broker, solicitor, or financial institution (including life and annuity companies) whom my agent deems acceptable; to determine the amount, the terms and conditions, the payout schedule, and the beneficiaries of such annuity.

14. To commence, prosecute, or enforce, or to defend, answer, or oppose all actions or other legal proceedings in connection with any matters in which I am or may be hereafter interested or concerned; and also, if it shall seem best, to compromise, refer to arbitration, or submit to judgment in any such action or proceedings.

15. To compound and accept part in lieu of and in satisfaction for the whole of, or compromise any debt or sum of money now or hereafter owing or payable to me, or any other claim or demand which I have or may have against any person or persons; to grant an extension of time for the payment or satisfaction thereof, upon such terms as my agent may deem proper, either with or without taking security for the same, or otherwise act with respect thereto as my attorney may think expedient.

16. To adjust, settle, compromise, or submit to arbitration any accounts, debts, claims, and demands, disputes in connection with any matters now in existence or which may hereafter arise between me and any other person or persons, or between my agent or any other person or persons.

17. To appear for me and represent me before the Treasury Department of the United States in connection with any matters in which I am a party involving Federal taxes for any year, giving my agent full power to do everything whatsoever requisite and necessary to be done in the premises, to execute income tax and other returns and reports, to receive and endorse refund checks, to execute waivers of the statute of limitations, and to execute closing agreements, as fully as I might do if done in my own capacity, at any time subsequent to the date hereof and prior to the revocation hereof.

18. To appoint, employ, and/or retain any agents, servants, or other persons, at such salary or for such compensation as my said agent may think proper; and, from time to time, to dismiss or discharge the same and appoint and/or employ others in their stead. This power specifically includes fulfilling, on my behalf, any care-giver or maintenance agreement that is oral or in writing and/or executing any care-giver or maintenance agreement on my behalf in the future with any person or entity (including the agent) that agent deems appropriate.

19. To make, draw, sign, or endorse in my name any bills of exchange or promissory notes in which I shall be interested or concerned, or which shall be requisite in or about my business.

20. Upon receipt of any monies which shall be paid to my agent by virtue of this general power of attorney, to pay or deposit the same in my name, or in my agent's own name, with any banker, broker, or other agent, to draw out such monies from time to time, and to apply the same for any purpose which seems proper to my attorney, or from time to time to invest the same at the discretion of my attorney, and from time to time to sell and dispose of such investments, and to apply the proceeds thereof for any purpose which seems proper to my attorney, including savings accounts, time certificates of deposit, bonds, notes, mortgages, stocks of any kind, interest in trusts, and real estate and any interest therein.


21. To enter into any safe deposit repository, which is leased to me, or to me and other persons, and to remove any of the contents thereof.

22. To open and read my mail or any correspondence addressed to me, and to answer, redirect or dispose of any such correspondence.


23. To convey and transfer any and all assets owned by me to a trustee (including a trustee of a Special Needs Trust, such as an Income Only Trusts), who shall hold the same for my benefit and/or the benefit of my children or other members of my immediate family upon such trust terms and conditions as my agent shall deem desirable and to establish a trust for me, revocable or irrevocable, provided that the distribution after my death from any such trust should conform to any estate plan that I have previously established by will or otherwise with respect to the assets

transferred; to act in my capacity as a trustor, trustee, or beneficiary of any trust, revocable or irrevocable, in which I am named as a trustor, trustee, or beneficiary.

24. To maintain a program of gift giving and transfers, which I have previously established or which I may establish hereafter, to persons or entities--**including my agent**--that I so designate. My agent is also given full power and authority to create a gift giving program and make gifts on behalf of me, **including gifts to my agent**, for purposes of reducing overall estate or income taxes and/or for purposes of facilitating my eligibility for governmental benefits or assistance. Such gifts may include gifts or transfers to a trust, revocable or irrevocable, whether in existence or created by my agent under this power of attorney for any purposes as set forth herein. Such also includes irrevocable assigning any income streams, including but not limited to rents, interest, dividends, shares, royalties, payments, annuity streams, and long term health care benefits, from me to any person or entity, including agent. Any such gifts shall be made only upon the advice of an attorney with knowledge and experience regarding such matters and with the knowledge that gifts made for the purpose of qualifying me for governmental benefits, including Medicare, Medicaid, and AHCCCS/ALTCS, which may result in criminal charges against the agent under federal and/or state law. This power of attorney is not intended to create a general power of appointment under IRS Code Section 2041.

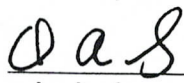


principal




witness

25. With regard to any and all life insurance, long term care insurance, or annuity contract(s) I may own now or hereafter acquire (either my self or through my agent), whether on my life or the life of another, to retain custody of life insurance policies or to deposit them with a fiduciary for safekeeping; to pay any premiums due with respect to any such life insurance from my funds available to my agent; to receive or apply dividends, distributive shares of surplus, disability benefits, premium refunds, proceeds of matured policies, loan surrender, or commuted values or any other sums due under such policies; to obtain and receive such advances or loans as may be available under any such policies and to use any such policies as collateral for any loan; to exercise any options or privileges granted in any such policies; to sell, assign, transfer, gift, or pledge any such policies or any of the rights and/or benefits under such policies (either to my agent or any person or entity my agent deems proper); to change the beneficiaries of any such policies; and to withdraw, cancel or surrender any such policies. If deemed necessary, my agent is expressly authorized to transfer ownership of such policies to his or her name and change the beneficiary of any such policies, naming himself or herself as the beneficiary



principal



witness

26. To serve as my guardian and/or conservator in the event it should be necessary under the circumstances that any such fiduciary be appointed by any court on my behalf.

PHOENIX, AZ
2006 AUG 14 P 12: 27
RECEIVED
B.L.M. AZ STATE OFFICE

27. To retain counsel on my behalf, to appear for me in all actions and proceedings to which I may be a party in the courts of Arizona or elsewhere; to commence actions and proceedings in my name (including but not limited to domestic proceedings); and to sign and verify in my name all complaints, petitions, answers, and other pleadings of every description.

This power of attorney, which revokes all prior powers of attorney, shall become effective immediately upon its execution and shall not be affected by my disability, pursuant to Arizona Revised Statute § 14-5501.

I hereby declare that in case of my death this power of attorney shall, as to all matters and things which may after my death be done by my said agent by virtue, or under color, or in pursuance hereof, be as binding upon my Personal Representative as the same would have been upon me if living, unless my said agent had, previously to the doing of any such matter or things, received reliable intelligence of my death, so as effectually to apprise my said agent that the authority of my said agent hereunder had terminated.

In the event that WILLIAM SCHMAL dies or is unable to act, then EDWARD SCHMAL shall serve as my agent to do all the acts set forth above in this power of attorney.

No significance shall be attached to the use of singular designation in this power of attorney, and the single designation shall be construed to include both persons when more than one person is acting hereunder as my said agent.

This power of attorney and any of the powers herein granted may be revoked by me or my conservator in the following manner:

A. If this power of attorney has been recorded in the Office of the County Recorder of any county, this power of attorney may be revoked only by recording in the Office of said County Recorder an instrument expressly revoking this power of attorney.

B. If this power of attorney has not been recorded in the Office of the County Recorder of any county, this power of attorney may be revoked by delivery to my agent written notice of revocation of this power of attorney.

Any banks, bankers, trust companies, national banks, savings banks, savings and loans, credit unions, safe deposit companies, stock brokers, fiduciaries, depositories, insurance companies, and other institutions, persons, firms, or corporations may act in reliance hereon and shall be fully protected even though the said agent, substitute, or associate may be dealing with himself or herself, as it is contemplated that such may be the case. If any of the above entities or persons unreasonably refuse this power of attorney, then the agent is authorized to instigate legal action to enforce this power of attorney against such entities or persons.

2006 AUG 14 P 12: 27

RECEIVED
B.L.M. AZ STATE OFFICE
PHOENIX, AZ

I, the undersigned Principal, sign my name to this power of attorney this 13th day of March, 2001 and, being first duly sworn, do declare to the undersigned authority that I sign and execute this instrument as my power of attorney and that I sign it willingly, or willingly direct another to sign for me, that I execute it as my free and voluntary act for the purposes expressed in the power of attorney and that I am eighteen years of age or older, of sound mind, and under no constraint or undue influence.

Opheia A Scandlin
OPHELIA A. SCANDLIN
PRINCIPAL

I, the undersigned, the witness, sign my name to the foregoing power of attorney being first duly sworn and do declare to the undersigned authority that the principal signs and executes this instrument as her power of attorney and that she signs it willingly, or willingly directs another to sign for her, and that I, in the presence and hearing of the principal, sign this power of attorney as witnesses to the principal's signing and that to the best of my knowledge the principal is eighteen years of age or older, of sound mind, and under no constraint or undo influence.

WITNESS [Signature]

STATE OF ARIZONA)
) ss.
COUNTY OF MARICOPA)

Before me, the undersigned officer, on the 13th day of March, 2001, personally appeared OPHELIA A. SCANDLIN and Eric K. Macdonald, known to me to be the persons whose names are subscribed to the foregoing instrument, and acknowledged to me that they executed the same for the purposes and consideration therein expressed.

IN WITNESS WHEREOF, I hereunto set my hand and official seal.

My Commission Expires:

Karen Castro
NOTARY PUBLIC
E:\DEFELDERLAW\CRISIS\Scandlin\legal docs\fpoa-opheia.wpd



PHOENIX, AZ

2006 AUG 14 P 12: 27

RECEIVED B.L.M. AZ STATE OFFICE

United States Department of the Interior
Bureau of Land Management
 BUSINESS & SUPPORT SVCS DIV
 ONE N CENTRAL AVE
 PHOENIX, AZ 85004 -2203
 Phone: (602) 417-9200

Receipt

No: 1333724

Transaction #: 1378802	
Date of Transaction: 08/14/2006	
CUSTOMER:	OPHELIA SCANDLIN P.O. BOX 663 BLACK CANYON CITY,AZ 85324

LINE #	QTY	DESCRIPTION	REMARKS	UNIT PRICE	TOTAL
1	1.00	LOCATABLE MINERALS / MINING CLAIMS-NOT NEW-UNADJUD,ONE AUTH NO. ONLY / MINING CLAIM MONEY RECEIVED (455) CASES: AMC348446/\$40.00	WAIVER / POL2006 (4)	- n/a -	40.00
TOTAL:					\$40.00

PAYMENT INFORMATION			
1	AMOUNT:	\$40.00	POSTMARKED: N/A
	TYPE:	CASH	RECEIVED: 08/14/2006
	NAME:	SCANDLIN, OPHELIA P.O. BOX 663 BLACK CANYON CITY AZ 85324	

REMARKS

This receipt was generated by the automated BLM Collections and Billing System and is a paper representation of a portion of the official electronic record contained therein.

United States Department of the Interior
Bureau of Land Management
 BUSINESS & SUPPORT SVCS DIV
 222 N CENTRAL AVE
 PHOENIX, AZ 85004 -2203
 Phone: (602) 417-9200

Receipt	
No:	1123737

Transaction #: 1162686	<i>Amc 348446</i>
Date of Transaction: 08/08/2005	
CUSTOMER:	OPHELIA SCANDLIN BOX 663 BLACK CANYON CITY, AZ 85324

LINE #	QTY	DESCRIPTION	REMARKS	UNIT PRICE	TOTAL
1	1.00	LOCATABLE MINERALS / MINING CLAIMS-NOT NEW-UNADJUD, ONE AUTH NO. ONLY / MINING CLAIM MONEY RECEIVED (455) CASES: AMC348446/\$20.00	POL 2005/4 <i>E WAV</i>	- n/a -	20.00
TOTAL:					\$20.00

PAYMENT INFORMATION			
1	AMOUNT:	\$20.00	POSTMARKED: N/A
	TYPE:	CASH	RECEIVED: 08/08/2005
	NAME:	SCANDLIN, OPHELIA BOX 663 BLACK CANYON CITY AZ 85324	

REMARKS

This receipt was generated by the automated BLM Collections and Billing System and is a paper representation of a portion of the official electronic record contained therein.

Return Document to:

For BLM Use Only

AZ-3850-1 (July 1992)

Ophelia A Scandlin
P.O. Box 663
Black Canyon City Az
85324
Telephone # (623) 374-9294

<u>H @ 5 = \$ 20</u>
<u>YMC #1123737</u>
<u>CASH</u>

CHECK ONE

AFFIDAVIT OF PERFORMANCE OF ANNUAL WORK

Also fill in ITEMS 1 through 9 and the reverse side of this document.

NOTICE OF INTENTION TO HOLD

I intend to hold the claim(s) /site(s) listed on the reverse side of this document for the calender year 19____. Also fill in ITEMS 1 through 4 and ITEM 9.

NOTICES OF INTENTION TO HOLD ARE FOR MILL SITES AND TUNNEL SITES OR FOR MINING CLAIMS WHEN ASSESSMENT WORK HAS NOT BEEN DONE, REGARDLESS OF WHETHER THE ANNUAL ASSESSMENT HAS BEEN SUSPENDED, DEFERRED, OR NOT YET ACCRUED. THE FILING OF A NOTICE OF INTENTION TO HOLD SHALL NOT RELIEVE THE OWNER OF COMPLYING WITH FEDERAL AND STATE LAWS PERTAINING TO THE PERFORMANCE OF ANNUAL ASSESSMENT WORK. NOTICES OF INTENTION TO HOLD FOR MILL SITES OR TUNNEL SITES NEED NOT BE COUNTY RECORDED. FOR MINING CLAIMS THE FORM FILED WITH BLM MUST BE IDENTICAL TO THE ONE THAT WAS OR WILL BE FILED WITH THE COUNTY.

Evidence of Annual Assessment Work or a Notice of Intention to Hold must be filed each calender year following the calender year in which the Claim/site was located.

ALL CLAIMS LISTED ON A SINGLE AFFIDAVIT MUST BE CONTIGUOUS.

1. State of Arizona, County of YAVAPAI
2. I, (Name) Ophelia A Scandlin SS:
3. Reside at (Address) P.O. Box 663
City Black Canyon City, County YAVAPAI, State AZ, Zip 85324

being duly sworn, deposes and says that he/she is a citizen of the United States, more than eighteen years of age, that all of the facts set forth in this affidavit/notice, subject to the provisions and penalties of 18 USC 1001 pertaining to the filing of false, fictitious, or fraudulent statements with the United States, are true and correct according to the best of my knowledge, information and belief.

4. Owner's Name and Address (if not shown in items 1-3 above) CHECK HERE IF THIS IS A CHANGE OF ADDRESS


5. That I am personally acquainted with the mining claim(s). The work and improvements were made by and at the expense of the owner(s) of said claim(s). Said contiguous group of claims, listed on the reverse side of this document, are situated in the BLACK CANYON Mining District, YAVAPAI County, Arizona

6. That between the dates starting at 12 o'clock noon on September 1, 2003 and ending at 12 o'clock noon on September 1, 2004 at least \$ 4851.00 dollars worth of work and improvements were done and performed upon said claim(s) or upon one or more of a contiguous group of claims for the benefit of all, or wholly or partly outside of a contiguous group of claims for the benefit of all, not including the location work.

7. That the following persons were employed to perform the work and improvements described herein: Bill Brady

8. That the work and improvements performed were: Fill in wash outs AND RUTS AND GRADE Mine Roads, CLEAN UP TRASH some one dumped on top of Hill.

9. Dated 8-8-05, Signature Ophelia A Scandlin
 SUBSCRIBED AND SWORN TO before me a Notary Public this 8th day of AUGUST 2005
 by Ophelia A Scandlin
 Notary Public [Signature]
 MY COMMISSION EXPIRES May 3, 2006



For BLM Use Only
 2005 AUG - 8 - 11:41
 RECEIVED
 B.L.M. AZ STATE OFFICE
 ENTERED INTO COMPUTER
 9/29/05 CAB

This form is for the purpose of complying with the laws of the United States Department of the Interior, Bureau of Land Management and the State of Arizona pertaining to assessment work and/or a notice of intention to hold. 30 USC 28, 43 CFR 3833.2, ARS 27-208. Subject to Paperwork Reduction Act and Privacy Act statements available at the BLM AZ State Office. The form is not copyrighted. It may be reproduced without restriction.

If the claims/sites have consecutive BLM #'s and are in the same Township, Range and Section(s) they may be listed as follows:

SAMPLE 1-10 A MC 19640-49 Dkt/Pg # 1025/1-10 (or) 4N 20W 36
 RECORDING # 9106173-82

CLAIM/SITE NAME	SERIAL NUMBER	Dkt/Pg or Recording # of ORIGINAL LOCATION NOTICE!	TWN SHP	RNG	SEC(S)
1. <u>Black Diamond</u>	A MC 348446				
2. <u>Blue Fox</u>	A MC 348447		9N	2E	SW 1/4 of 15 NW 1/4 of 22
3. <u>Jim Mine</u>	A MC 348448		9N	2E	NE 1/4 of 21
4. <u>Ruby</u>	A MC 348449		9N	2E	NW 1/4 of 22
5. _____	A MC _____		9N	2E	NE 1/4 of 21 SE 1/4 of 16
6. _____	A MC _____				
7. _____	A MC _____				
8. _____	A MC _____				
9. _____	A MC _____				
10. _____	A MC _____				
11. _____	A MC _____				
12. _____	A MC _____				
13. _____	A MC _____				
14. _____	A MC _____				
15. _____	A MC _____				
16. _____	A MC _____				
17. _____	A MC _____				
18. _____	A MC _____				
19. _____	A MC _____				
20. _____	A MC _____				
21. _____	A MC _____				
22. _____	A MC _____				
23. _____	A MC _____				
24. _____	A MC _____				
25. _____	A MC _____				
26. _____	A MC _____				
27. _____	A MC _____				
28. _____	A MC _____				
29. _____	A MC _____				
30. _____	A MC _____				

FILE WITH: BUREAU OF LAND MANAGEMENT, 222 NORTH CENTRAL AVENUE, PHOENIX, AZ 85004-2203 and the respective county recorder, ON OR BEFORE DECEMBER 30th (NOT THE 31st). BLM REQUIRES A \$5.00 NONREFUNDABLE SERVICE CHARGE FOR EACH MINING CLAIM, MILL SITE OR TUNNEL SITE. ANNUAL FILLINGS THAT ARE NOT ACCOMPANIED BY PROPER SERVICE CHARGES WILL BE RETURNED WITHOUT FURTHER ACTION BY BLM.

UNITED STATES DEPARTMENT OF THE INTERIOR
BUREAU OF LAND MANAGEMENT

JMC

FORM APPROVED
OMB NO. 1004-0114
Expires: December 31, 2006

MAINTENANCE FEE WAIVER CERTIFICATION

SEE INSTRUCTIONS ON REVERSE

- This small miner waiver is filed for the assessment year beginning at noon on September 1, 05 and ending at noon on September 1, 06.
- The undersigned and all related parties owned ten or fewer mining claims, mill, or tunnel sites located and maintained on Federal lands in the United States of America on September 1, 2005.
- The undersigned have performed the assessment work **required by law** for each mining claim listed **prior to filing this waiver** and understand that by filing this form; an affidavit of assessment work **must** be recorded by the December 30th following the filing of this waiver.
- The undersigned understand that if the assessment work obligation has not yet come due under 30 U.S.C. 28 (for those claims in their first assessment year only); a notice of intent to hold reciting this condition **must** be recorded by the December 30th following the filing of this waiver.
- The undersigned understand that mill and tunnel sites may also be listed upon this waiver and be waived from payment of the maintenance fee; and that a notice of intent to hold for these sites is required to be recorded by the December 30th immediately following the filing of this waiver.
- The undersigned understand and acknowledge that pursuant to 43 U.S.C. 1212 and 18 U.S.C. 1001; the filing or recording of a false, fictitious, or fraudulent document with the Bureau of Land Management may result in a fine of up to \$250,000, a prison term not to exceed five years, or both.
- The mining claims, mill or tunnel sites for which this waiver from payment of the maintenance fees is requested are:

CLAIM OR SITE NAME	BLM RECORDATION SERIAL NUMBER
1. <u>BLACK DIAMOND</u>	<u>348 446</u>
2. <u>BLUE FOX</u>	<u>348447</u>
3. <u>JIN MINN</u>	<u>348448</u>
4. <u>ROBY</u>	<u>348449</u>
5.	
6.	
7.	
8.	
9.	
10.	

The owner(s) (claimants) of the above mining claims and sites are:

Ophelia A. Scandlin
(Owner's Name - Please Print)

Ophelia A. Scandlin
(Owner's Signature)

P.O. Box 663
(Street or P.O. Box)

Black Canyon City AZ 85324
(City) (State) (Zip Code)

(Owner's Name - Please Print)

(Owner's Signature)

(Street or P.O. Box)

(City) (State) (Zip Code)

(Owner's Name - Please Print)

(Owner's Signature)

(Street or P.O. Box)

(City) (State) (Zip Code)

(Continued on page 2)

P.O.A. ON FILE

ENTERED INTO COMPUTER
9/29/05 AB

PHOENIX, ARIZONA
1002 708 -8 11:28

(Owner's Name - Please Print)

(Street or P.O. Box)

(Owner's Name - Please Print)

(Street or P.O. Box)

(Owner's Name - Please Print)

(Street or P.O. Box)

(Owner's Name - Please Print)

(Street or P.O. Box)

(Owner's Signature)

(City) _____
(State) _____
(Zip Code)

(Owner's Signature)

(City) _____
(State) _____
(Zip Code)

(Owner's Signature)

(City) _____
(State) _____
(Zip Code)

(Owner's Signature)

(City) _____
(State) _____
(Zip Code)

INSTRUCTIONS

1. This certification is made under the provisions of § 1744 of Title 43 and § 28-28k of Title 30 of the United States Code; and the regulations thereunder (43 CFR Part 3830).
2. The claimant(s) **must** fill in the dates in paragraph 1 for the beginning and ending of the assessment year for which this waiver is sought.
3. The claimant(s) **must** fill in the date in paragraph 2 for the beginning of the assessment year for which this waiver is sought.
4. All claim and site names and Bureau of Land Management (BLM) serial numbers **must** be listed for the mining claims, mill sites, and tunnel sites for which the waiver is sought.
5. All owners of the mining claims, mill sites, and tunnel sites and their addresses **must** be given.
6. This waiver form **must** be signed by all the claimants or their designated agent, in original form. If an agent is designated, a notarized designation of agent, signed by all of the claimants with proper address given, **must** be submitted with this waiver.
7. This form **must** be filed no later than September 1st for the upcoming assessment year in the BLM State Office where the mining claims or sites are recorded, or the waiver cannot be granted by the BLM. (Example: to obtain a waiver for the assessment year 2000, which begins at noon on September 1, 1999, you **must** qualify for and file for a waiver no later than September 1, 1999, in the proper BLM State Office).
8. For all mining claims which require assessment work, you **must** record an affidavit of labor on or before the December 30th immediately following the filing of this waiver. For all other mining claims or sites waived, you must record a notice of intent to hold on or before the December 30th immediately following the filing of this waiver.
9. Mill and tunnel sites may also be listed upon this waiver and be waived from payment of the maintenance fee. A notice of intent to hold for these sites is required to be filed by the December 30th following the filing of this waiver.

NOTICE/BURDEN HOURS STATEMENT

The Privacy Act of 1974, *as amended*, and the regulation in 43 CFR 2.48(d) provide that you be furnished the following information in connection with the information required by this certification of waiver from rental fees.

AUTHORITY: 30 U.S.C. 28-28k; 43 U.S.C. 1201, 1457, 1740, and 1744; and 43 CFR 3830.

PRINCIPLE PURPOSE: This information is to be used to verify that the owner(s) (claimants) of a mining claim has complied with 30 U.S.C. 28f and is entitled to perform assessment work in lieu of paying the maintenance fee for the mining claims listed on this form.

ROUTINE USE: (1) Adjudication of the claimant(s) certification of waiver from paying the maintenance fee otherwise required by 30 U.S.C. 28f. (2) Disclosure may be made to appropriate Federal agencies when location is made within the agency's geographic area of responsibility. (3) Information from the record and/or the record will be transferred to the appropriate Federal, State, or local agency, or a member of the public in response to a specific request for pertinent information. (4) Information may also be provided to the Department of Justice or in a proceeding before a court or adjudicative body; or to Federal, State, local or foreign agencies when needed for enforcement of civil or criminal codes or applicable regulations concerning title rights upon the public land.

EFFECT OF NOT PROVIDING INFORMATION: Disclosure of this information is required by 30 U.S.C. 28f and 43 CFR Part 3830 for those qualified claimants wishing to take the small miner waiver allowed. Failure to supply the information required in this form to support the claimants certification of waiver from payment of the otherwise required maintenance fees will result in the waiver being disallowed and the mining claims subject to forfeiture by BLM under 30 U.S.C. 28i.

The Paperwork Reduction Act of 1995 requires us to inform you that: This information is being collected to allow the BLM to determine if you qualify for a waiver from the payment of \$100 per mining claim or site maintenance fee established in 30 U.S.C. 28f and the implementing regulations at 43 CFR 3830. A response to this request is required in accordance with the statute to obtain your benefit.

BLM would like you to know that you do not have to respond to this, or any other, Federal agency-sponsored information collection unless it displays a currently valid OMB control number.

Public reporting burden for this form is estimated to average 8 minutes (0.133 hours) per response, including time to review instructions, gathering and maintaining data, and completing and reviewing the form. Direct comments regarding this burden estimate, or any other aspect of this form, to the U.S. Department of the Interior, Bureau of Land Management, (1004-0114) Bureau Information Collection Clearance Officer (WO-630), Mail Stop 401 LS, 1849 C St, N.W., Washington, D.C. 20240.

FOR OFFICIAL USE ONLY

PHOENIX, ARIZONA

2005 AUG - 8 - 11: 58

RECEIVED

B.L.M. AZ STATE OFFICE

COPY

DURABLE FINANCIAL POWER OF ATTORNEY
FOR OPHELIA A. SCANDLIN

KNOW ALL MEN BY THESE PRESENTS:

That I, OPHELIA A. SCANDLIN, of Yavapai County, Arizona, do hereby make, constitute, and appoint WILLIAM SCHMAL to act as my true and lawful attorney-in-fact (hereinafter "agent"), with power in all matters in which I may be interested or concerned, and on my behalf to execute all instruments and do all acts as fully and effectually in all respects as I could if personally present, including, without limitation, the following for me and in my name and as my act and deed:

1. To ask, demand, sue for, and receive all debts, monies, securities for money, goods, chattels, legacies, or other personal property to which I am now or may hereafter become entitled, or which are now or may become due, owing, or payable to me from any person or persons whomsoever, and in my name to give effectual receipts and discharges for the same.

2. To borrow or lend, from time to time, such sums of money and upon such terms as my agent may think expedient upon the security of my person or any of my property, whether real or personal; and to give and execute and acknowledge mortgages, notes, loans, and pledges with such powers and provisions as my agent may think proper, and also such notes or bonds as it is necessary or proper to use therewith. This power specifically includes the creation of a loan agreement between me and my agent or any other person or entity that my agent deems proper.

O.A. Scan
principal

[Signature]
witness

3. To sign, seal, acknowledge and deliver all such leases and agreements as my agent shall deem necessary or proper in the care and management of my estate; to receive and collect all rents that may be payable to me or to my estate, and in my name to sign receipts for the same.

4. To grant, bargain, sell, convey, gift, and refinance any "personal property" (including all of my motor vehicles) of which I may be seized or possessed, or any part of such property, for such price and upon such terms as my agent shall deem proper; and for me, and in my name, to make, execute, acknowledge, and deliver deeds, conveyances, and bills of sale for the same, either with or without covenants and warranty.

OAG
principal

[Signature]
witness

5. To grant, bargain, sell, convey, deed, gift, and refinance any and all "real property" in which I have a legal and/or equitable interest, including any personal residence, at the time that this power of attorney becomes effective and in which I acquire a legal and/or equitable interest after the time that this power of attorney becomes effective, including any personal residence. This power also specifically authorizes my agent to convert my interest in property to a life estate interest in the

property with a remainder interest in the agent or in any other person(s) or entity(ies), including my agent, that my agent deems proper.

 DAS
principal

 Ed
witness

6. To purchase personal or real property on my behalf. This power specifically includes purchasing a whole or partial interest (including a joint tenancy with right to survivorship interest and/or a life estate interest, with or without powers to sale) in any personal or real property, including property that is currently owned in whole or in part by my agent.

 DAS
principal

 Ed
witness

7. To manage all assets of my estate of which I am or shall become possessed; to erect, raze, and repair houses or other buildings or machinery and to make roads on or otherwise improve any property of my estate; and to insure the buildings and other property against damage or loss by fire. This power includes creating any necessary entities, such as trusts (including Income Only Trusts), corporations, partnerships, limited liability companies, and the like, if my agent deems it necessary.

8. To demand, sue for, receive, and give effectual discharges for all the rents and profits now due, or which shall become due in respect of any premises in which I may have an interest, now or hereafter; and to take and use all lawful proceedings and means for recovering said rents and profits and for ejecting defaulting tenants and occupants from all or any of the said premises; and determining the tenancy or occupation thereof; and for obtaining, recovering, and retaining possession of all or any of the premises held or occupied by such defaulters.

9. To sell, assign, transfer, set over, receive dividends from, buy, mortgage, encumber, pledge, and vote, directly or by proxy, any and all stock in any and all corporations in which I may have an interest, now or hereafter; and to sell, assign, transfer, set over, receive distributions from, buy, mortgage, encumber, pledge, and vote, directly or by proxy, any and all interests in any and all general and limited partnerships in which I may have an interest, now or hereafter.

10. To exercise general control and supervision over all my property and estate of whatever kind and character, to conduct and carry on any and all business in which I may have an interest, now or hereafter; and to effect insurance on any property in which I may be interested.

11. To transact any business directly or indirectly with any bank, banks, or banking houses, officers, agents, or other financial institutions (including life insurance and annuity companies); to open and close accounts (including checking accounts, savings accounts, CD accounts, money market accounts, mutual fund accounts, stock accounts, trust accounts, IRA accounts, and any other similar accounts); to make deposit, withdraw, or collection on any such accounts; to remove my name off of such accounts; to add additional names (including the name of my agent) on any of my

accounts; to draw, accept, make, execute and deliver any and all notes, checks, or bills of exchange; and in particular to draw checks, drafts, or bills of exchange against any balance or balances which are now or which may be to my credit, giving and granting to my agent full power and authority to do and perform all and every act and thing whatsoever, requisite and necessary to be done respecting or in connection with any bank, as fully, to all intents and purposes, as I might or could do if personally present. Any bank is hereby authorized to pay any and all such notes, checks, drafts, and bills of exchange when executed, signed, drawn, made endorsed, accepted, or delivered by my agent, without inquiry as to the circumstances of their issue or the disposition of their proceeds, whether drawn to my agent's individual order or tendered in payment of my agent's individual obligation, or otherwise.

12. With regard to any and all income streams that I am receiving or have a right to receive, my agent has authority to contact and communicate with the agency or source of such income stream, including but not limited to the Social Security Administration, the Veterans Administration, the Railroad Administration, any other Federal Pension Agency, any State Pension Agency, and/or the pension or annuity division of any private, public, or governmental company/entity. I expressly grant my agent the power to direct my income stream into bank accounts or to any individual or entity that my agent deems proper and to change my income stream from being deposited into an existing account so that such deposits may be made into a new or other account or with some individual or entity that my agent deems proper. My agent also has the power to convert any of my income streams into lump sum payments, if such option is available. I instruct any banks or financial institutions into which my income streams are being deposited or into which my agent desires my income streams to be deposited to allow such directions and changes to occur as if I were personally present.

13. To purchase or convert an annuity contract on my behalf with any individual (including my agent), bank, agent/broker, solicitor, or financial institution (including life and annuity companies) whom my agent deems acceptable; to determine the amount, the terms and conditions, the payout schedule, and the beneficiaries of such annuity.

14. To commence, prosecute, or enforce, or to defend, answer, or oppose all actions or other legal proceedings in connection with any matters in which I am or may be hereafter interested or concerned; and also, if it shall seem best, to compromise, refer to arbitration, or submit to judgment in any such action or proceedings.

15. To compound and accept part in lieu of and in satisfaction for the whole of, or compromise any debt or sum of money now or hereafter owing or payable to me, or any other claim or demand which I have or may have against any person or persons; to grant an extension of time for the payment or satisfaction thereof, upon such terms as my agent may deem proper, either with or without taking security for the same, or otherwise act with respect thereto as my attorney may think expedient.

16. To adjust, settle, compromise, or submit to arbitration any accounts, debts, claims, and demands, disputes in connection with any matters now in existence or which may hereafter arise between me and any other person or persons, or between my agent or any other person or persons.

17. To appear for me and represent me before the Treasury Department of the United States in connection with any matters in which I am a party involving Federal taxes for any year, giving my agent full power to do everything whatsoever requisite and necessary to be done in the premises, to execute income tax and other returns and reports, to receive and endorse refund checks, to execute waivers of the statute of limitations, and to execute closing agreements, as fully as I might do if done in my own capacity, at any time subsequent to the date hereof and prior to the revocation hereof.

18. To appoint, employ, and/or retain any agents, servants, or other persons, at such salary or for such compensation as my said agent may think proper; and, from time to time, to dismiss or discharge the same and appoint and/or employ others in their stead. This power specifically includes fulfilling, on my behalf, any care-giver or maintenance agreement that is oral or in writing and/or executing any care-giver or maintenance agreement on my behalf in the future with any person or entity (including the agent) that agent deems appropriate.

19. To make, draw, sign, or endorse in my name any bills of exchange or promissory notes in which I shall be interested or concerned, or which shall be requisite in or about my business.

20. Upon receipt of any monies which shall be paid to my agent by virtue of this general power of attorney, to pay or deposit the same in my name, or in my agent's own name, with any banker, broker, or other agent, to draw out such monies from time to time, and to apply the same for any purpose which seems proper to my attorney, or from time to time to invest the same at the discretion of my attorney, and from time to time to sell and dispose of such investments, and to apply the proceeds thereof for any purpose which seems proper to my attorney, including savings accounts, time certificates of deposit, bonds, notes, mortgages, stocks of any kind, interest in trusts, and real estate and any interest therein.


21. To enter into any safe deposit repository, which is leased to me, or to me and other persons, and to remove any of the contents thereof.

22. To open and read my mail or any correspondence addressed to me, and to answer, redirect or dispose of any such correspondence.

23. To convey and transfer any and all assets owned by me to a trustee (including a trustee of a Special Needs Trust, such as an Income Only Trusts), who shall hold the same for my benefit and/or the benefit of my children or other members of my immediate family upon such trust terms and conditions as my agent shall deem desirable and to establish a trust for me, revocable or irrevocable, provided that the distribution after my death from any such trust should conform to any estate plan that I have previously established by will or otherwise with respect to the assets

transferred; to act in my capacity as a trustor, trustee, or beneficiary of any trust, revocable or irrevocable, in which I am named as a trustor, trustee, or beneficiary.

24. To maintain a program of gift giving and transfers, which I have previously established or which I may establish hereafter, to persons or entities--**including my agent**--that I so designate. My agent is also given full power and authority to create a gift giving program and make gifts on behalf of me, **including gifts to my agent**, for purposes of reducing overall estate or income taxes and/or for purposes of facilitating my eligibility for governmental benefits or assistance. Such gifts may include gifts or transfers to a trust, revocable or irrevocable, whether in existence or created by my agent under this power of attorney for any purposes as set forth herein. Such also includes irrevocable assigning any income streams, including but not limited to rents, interest, dividends, shares, royalties, payments, annuity streams, and long term health care benefits, from me to any person or entity, including agent. Any such gifts shall be made only upon the advice of an attorney with knowledge and experience regarding such matters and with the knowledge that gifts made for the purpose of qualifying me for governmental benefits, including Medicare, Medicaid, and AHCCCS/ALTCS, which may result in criminal charges against the agent under federal and/or state law. This power of attorney is not intended to create a general power of appointment under IRS Code Section 2041.

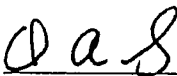


principal



witness

25. With regard to any and all life insurance, long term care insurance, or annuity contract(s) I may own now or hereafter acquire (either my self or through my agent), whether on my life or the life of another, to retain custody of life insurance policies or to deposit them with a fiduciary for safekeeping; to pay any premiums due with respect to any such life insurance from my funds available to my agent; to receive or apply dividends, distributive shares of surplus, disability benefits, premium refunds, proceeds of matured policies, loan surrender, or commuted values or any other sums due under such policies; to obtain and receive such advances or loans as may be available under any such policies and to use any such policies as collateral for any loan; to exercise any options or privileges granted in any such policies; to sell, assign, transfer, gift, or pledge any such policies or any of the rights and/or benefits under such policies (either to my agent or any person or entity my agent deems proper); to change the beneficiaries of any such policies; and to withdraw, cancel or surrender any such policies. If deemed necessary, my agent is expressly authorized to transfer ownership of such policies to his or her name and change the beneficiary of any such policies, naming himself or herself as the beneficiary.



principal



witness

26. To serve as my guardian and/or conservator in the event it should be necessary under the circumstances that any such fiduciary be appointed by any court on my behalf.

27. To retain counsel on my behalf, to appear for me in all actions and proceedings to which I may be a party in the courts of Arizona or elsewhere; to commence actions and proceedings in my name (including but not limited to domestic proceedings); and to sign and verify in my name all complaints, petitions, answers, and other pleadings of every description.

This power of attorney, which revokes all prior powers of attorney, shall become effective immediately upon its execution and shall not be affected by my disability, pursuant to Arizona Revised Statute § 14-5501.

I hereby declare that in case of my death this power of attorney shall, as to all matters and things which may after my death be done by my said agent by virtue, or under color, or in pursuance hereof, be as binding upon my Personal Representative as the same would have been upon me if living, unless my said agent had, previously to the doing of any such matter or things, received reliable intelligence of my death, so as effectually to apprise my said agent that the authority of my said agent hereunder had terminated.

In the event that WILLIAM SCHMAL dies or is unable to act, then EDWARD SCHMAL shall serve as my agent to do all the acts set forth above in this power of attorney.

No significance shall be attached to the use of singular designation in this power of attorney, and the single designation shall be construed to include both persons when more than one person is acting hereunder as my said agent.

This power of attorney and any of the powers herein granted may be revoked by me or my conservator in the following manner:

A. If this power of attorney has been recorded in the Office of the County Recorder of any county, this power of attorney may be revoked only by recording in the Office of said County Recorder an instrument expressly revoking this power of attorney.

B. If this power of attorney has not been recorded in the Office of the County Recorder of any county, this power of attorney may be revoked by delivery to my agent written notice of revocation of this power of attorney.

Any banks, bankers, trust companies, national banks, savings banks, savings and loans, credit unions, safe deposit companies, stock brokers, fiduciaries, depositories, insurance companies, and other institutions, persons, firms, or corporations may act in reliance hereon and shall be fully protected even though the said agent, substitute, or associate may be dealing with himself or herself, as it is contemplated that such may be the case. If any of the above entities or persons unreasonably refuse this power of attorney, then the agent is authorized to instigate legal action to enforce this power of attorney against such entities or persons.

I, the undersigned Principal, sign my name to this power of attorney this 13th day of March, 2001 and, being first duly sworn, do declare to the undersigned authority that I sign and execute this instrument as my power of attorney and that I sign it willingly, or willingly direct another to sign for me, that I execute it as my free and voluntary act for the purposes expressed in the power of attorney and that I am eighteen years of age or older, of sound mind, and under no constraint or undue influence.

Ophelia A. Scandlin
OPHELIA A. SCANDLIN
PRINCIPAL

I, the undersigned, the witness, sign my name to the foregoing power of attorney being first duly sworn and do declare to the undersigned authority that the principal signs and executes this instrument as her power of attorney and that she signs it willingly, or willingly directs another to sign for her, and that I, in the presence and hearing of the principal, sign this power of attorney as witnesses to the principal's signing and that to the best of my knowledge the principal is eighteen years of age or older, of sound mind, and under no constraint or undo influence.

WITNESS [Signature]

STATE OF ARIZONA)
) ss.
COUNTY OF MARICOPA)

Before me, the undersigned officer, on the 13th day of March, 2001, personally appeared OPHELIA A. SCANDLIN and Eric K. Macdonald, known to me to be the persons whose names are subscribed to the foregoing instrument, and acknowledged to me that they executed the same for the purposes and consideration therein expressed.

IN WITNESS WHEREOF, I hereunto set my hand and official seal.

My Commission Expires:

Karen Castro
NOTARY PUBLIC
F:\DEFELDERLAW\CRISIS\Scandlin\legal docs\lpoa-ophelia.wpd



SC

261

MAINTENANCE FEE WAIVER CERTIFICATION

FORM APPROVED
OMB NO. 1004-0114
Expires: December 31, 2006

SEE INSTRUCTIONS ON REVERSE

AMC 348446

1. This small miner waiver is filed for the assessment year beginning at noon on September 1, 2004 and ending at noon on September 1, 2005.
2. The undersigned and all related parties owned ten or fewer mining claims, mill, or tunnel sites located and maintained on Federal lands in the United States of America on September 1, 2004
3. The undersigned have performed the assessment work required by law for each mining claim listed prior to filing this waiver and understand that by filing this form; an affidavit of assessment work must be recorded by the December 30th following the filing of this waiver.
4. The undersigned understand that if the assessment work obligation has not yet come due under 30 U.S.C. 28 (for those claims in their first assessment year only); a notice of intent to hold reciting this condition must be recorded by the December 30th following the filing of this waiver.
5. The undersigned understand that mill and tunnel sites may also be listed upon this waiver and be waived from payment of the maintenance fee; and that a notice of intent to hold for these sites is required to be recorded by the December 30th immediately following the filing of this waiver.
6. The undersigned understand and acknowledge that pursuant to 43 U.S.C. 1212 and 18 U.S.C. 1001; the filing or recording of a false, fictitious, or fraudulent document with the Bureau of Land Management may result in a fine of up to \$250,000, a prison term not to exceed five years, or both.
7. The mining claims, mill or tunnel sites for which this waiver from payment of the maintenance fees is requested are:

CLAIM OR SITE NAME	BLM RECORDATION SERIAL NUMBER
1. Black Diamond	AMC 348446
2. Timeline	AMC 348448
3. Ruby	AMC 348449
4. Blue Fox	AMC 348447
5.	
6.	
7.	
8.	
9.	
10.	

The owner(s) (claimants) of the above mining claims and sites are:

Ophelia A Scandlin
 (Owner's Name - Please Print)
 P.O. Box 663
 (Street or P.O. Box)
 Black Canyon City AZ 85324
 (City) (State) (Zip Code)

Ophelia A Scandlin
 (Owner's Signature) P.O.A

 (Owner's Name - Please Print)

 (Street or P.O. Box)

 (City) (State) (Zip Code)

 (Owner's Signature)

 (Owner's Name - Please Print)

 (Street or P.O. Box)

 (City) (State) (Zip Code)

 (Owner's Signature)

(Continued on page 2)

ENTERED IN COMPUTER

FE 10/4/04

(Owner's Name - Please Print)	(Owner's Signature)		
(Street or P.O. Box)	(City)	(State)	(Zip Code)
(Owner's Name - Please Print)	(Owner's Signature)		
(Street or P.O. Box)	(City)	(State)	(Zip Code)
(Owner's Name - Please Print)	(Owner's Signature)		
(Street or P.O. Box)	(City)	(State)	(Zip Code)
(Owner's Name - Please Print)	(Owner's Signature)		
(Street or P.O. Box)	(City)	(State)	(Zip Code)

INSTRUCTIONS

- | | |
|--|---|
| <ol style="list-style-type: none"> 1. This certification is made under the provisions of § 1744 of Title 43 and § 28-28k of Title 30 of the United States Code; and the regulations thereunder (43 CFR Part 3830). 2. The claimant(s) must fill in the dates in paragraph 1 for the beginning and ending of the assessment year for which this waiver is sought. 3. The claimant(s) must fill in the date in paragraph 2 for the beginning of the assessment year for which this waiver is sought. 4. All claim and site names and Bureau of Land Management (BLM) serial numbers must be listed for the mining claims, mill sites, and tunnel sites for which the waiver is sought. 5. All owners of the mining claims, mill sites, and tunnel sites and their addresses must be given. 6. This waiver form must be signed by all the claimants or their designated agent, in original form. If an agent is designated, a notarized designation of agent, signed by all of the claimants with proper address given, must be submitted with this waiver. | <ol style="list-style-type: none"> 7. This form must be filed no later than September 1st for the upcoming assessment year in the BLM State Office where the mining claims or sites are recorded, or the waiver cannot be granted by the BLM. (Example: to obtain a waiver for the assessment year 2000, which begins at noon on September 1, 1999, you must qualify for and file for a waiver no later than September 1, 1999, in the proper BLM State Office). 8. For all mining claims which require assessment work, you must record an affidavit of labor on or before the December 30th immediately following the filing of this waiver. For all other mining claims or sites waived, you must record a notice of intent to hold on or before the December 30th immediately following the filing of this waiver. 9. Mill and tunnel sites may also be listed upon this waiver and be waived from payment of the maintenance fee. A notice of intent to hold for these sites is required to be filed by the December 30th following the filing of this waiver. |
|--|---|

NOTICE/BURDEN HOURS STATEMENT

The Privacy Act of 1974, *as amended*, and the regulation in 43 CFR 2.48(d) provide that you be furnished the following information in connection with the information required by this certification of waiver from rental fees.

AUTHORITY: 30 U.S.C. 28-28k; 43 U.S.C. 1201, 1457, 1740, and 1744; and 43 CFR 3830.

PRINCIPLE PURPOSE: This information is to be used to verify that the owner(s) (claimants) of a mining claim has complied with 30 U.S.C. 28f and is entitled to perform assessment work in lieu of paying the maintenance fee for the mining claims listed on this form.

ROUTINE USE: (1) Adjudication of the claimant(s) certification of waiver from paying the maintenance fee otherwise required by 30 U.S.C. 28f. (2) Disclosure may be made to appropriate Federal agencies when location is made within the agency's geographic area of responsibility. (3) Information from the record and/or the record will be transferred to the appropriate Federal, State, or local agency, or a member of the public in response to a specific request for pertinent information. (4) Information may also be provided to the Department of Justice or in a proceeding before a court or adjudicative body; or to Federal, State, local or foreign agencies when needed for enforcement of civil or criminal codes or applicable regulations concerning title rights upon the public land.

EFFECT OF NOT PROVIDING INFORMATION: Disclosure of this information is required by 30 U.S.C. 28f and 43 CFR Part 3830 for those qualified claimants wishing to take the small miner waiver allowed. Failure to supply the information required in this form to support the claimants certification of waiver from payment of the otherwise required maintenance fees will result in the waiver being disallowed and the mining claims subject to forfeiture by BLM under 30 U.S.C. 28i.

The Paperwork Reduction Act of 1995 requires us to inform you that:

This information is being collected to allow the BLM to determine if you qualify for a waiver from the payment of \$100 per mining claim or site maintenance fee established in 30 U.S.C. 28f and the implementing regulations at 43 CFR 3830. A response to this request is required in accordance with the statute to obtain your benefit.

BLM would like you to know that you do not have to respond to this, or any other, Federal agency-sponsored information collection unless it displays a currently valid OMB control number.

Public reporting burden for this form is estimated to average 8 minutes (0.133 hours) per response, including time to review instructions, gathering and maintaining data, and completing and reviewing the form. Direct comments regarding this burden estimate or any other aspect of this form, to the U.S. Department of the Interior, Bureau of Land Management, (1004-0114) Bureau Information Collection Clearance Officer (WO-630), Mail Stop 401 LS, 1849 C St., N.W., Washington, D.C. 20240.

2008 SEP - 1 A 10:43

FOR OFFICIAL USE ONLY

RECEIVED

B.L.M. AZ STATE OFFICE

Amc 348446

Return Document to:

For BLM Use Only

AZ-3850-1 (July 1992)

Ophelia A. Scandlin
P.O. Box 663
Black Canyon City AZ
85324
Telephone # (623) 374-9294

4 @ 5.00 = \$20.00
Cash
TMC #943547

AFFIDAVIT OF PERFORMANCE OF ANNUAL WORK.

Also fill in ITEMS 1 through 9 and the reverse side of this document.

NOTICE OF INTENTION TO HOLD

I intend to hold the claims(s)/site(s) listed on the reverse side of this document for the calendar year 19__.
Also fill in ITEMS 1 through 4 and ITEM 9.

NOTICES OF INTENTION TO HOLD ARE FOR MILLSITES AND TUNNEL SITES OR FOR MINING CLAIMS WHEN ASSESSMENT WORK HAS NOT BEEN DONE, REGARDLESS OF WHETHER THE ANNUAL ASSESSMENT HAS BEEN SUSPENDED, DEFERRED, OR NOT YET ACCRUED. THE FILING OF A NOTICE OF INTENTION TO HOLD SHALL NOT RELIEVE THE OWNER OF COMPLYING WITH FEDERAL AND STATE LAWS PERTAINING TO THE PERFORMANCE OF ANNUAL ASSESSMENT WORK. NOTICES OF INTENTION TO HOLD FOR MILL SITES OR TUNNEL SITES NEED NOT BE COUNTY RECORDED. FOR MINING CLAIMS THE FORM FILED WITH THE BLM MUST BE IDENTICAL TO THE ONE THAT WAS OR WILL BE FILED WITH THE COUNTY.

Evidence of Annual Assessment Work or a Notice of Intention to Hold must be filed each calendar year following the calendar year in which the claim/site was located.

ALL CLAIMS LISTED ON A SINGLE AFFIDAVIT MUST BE CONTIGUOUS.

1. State of Arizona, County of YAVAPAI ss:
2. I, (Name) Ophelia A Scandlin
3. Reside at (Address) P.O. Box 663
City BLACK CANYON CITY, County YAVAPAI, State ARIZONA, Zip 85324

being duly sworn, deposes and says that he/she is a citizen of the United States, more than eighteen years of age, that all of the facts set forth in this affidavit/notice, subject to the provisions and penalties of 18 USC 1001 pertaining to the filing of false, fictitious, or fraudulent statements with the United States, are true and correct according to the best of my knowledge, information and belief.

4. Owner's Name and Address (If not shown in items 1-3 above) CHECK HERE IF THIS IS A CHANGE OF ADDRESS

5. That I am personally acquainted with the mining claims(s). The work and improvements were made by and at the expense of the owner(s) of said claim(s). Said contiguous group of claims, listed on the reverse side of this document, are situated in the BLACK CANYON Mining District, YAVAPAI County, Arizona.

6. That between the dates starting at 12 o'clock noon on September 1, 2003 And ending at 12 o'clock noon on September 1, 2004 at least \$ 587.00 Dollars worth of work and improvements were done and performed upon said claim(s) or upon one or more of a contiguous group of claims for the benefit of all, or wholly or partly outside of a contiguous group of claims for the benefit of all, not including the location work.


7. That the following persons were employed to perform the work and improvements described herein: Ray Breiner

8. That the work and improvements performed were: Mine Road Repair "Fill in Wash Outs & Ruts, grade and clean up" Replace markers that were knocked over and tore down

9. Dated: 8-31-04, Signature: Ophelia A Scandlin

SUBSCRIBED AND SWORN TO before me, a Notary Public, this 31 day of Aug., 2004

by William R. Schmid
Notary Public
MY COMMISSION EXPIRES Sept 14, 2007



ENTERED INTO COMPUTER
10/19/04

If the claims/sites have consecutive BLM#s and are in the same Township, Range and Section(s), they may be listed as follows:

SAMPLE 1 - 10

A MC 19640 - 49

DKT/Pg 1025/1-10
RECORDING #9106173-82.

4N 20W 36

CLAIM/SITE NAME	SERIAL NUMBER	Dkt/Pg or Recording # OF ORIGINAL LOCATION NOTICE	TWN		
			SHR	RNG	SEC(S)
1. <u>Black Diamond</u>	AMC 348446		9N	2E	15 & 22
2. <u>Blue Fox</u>	AMC 348447		9N	2E	21
3. <u>Jun Mine</u>	AMC 348448		9N	2E	22
4. <u>Ruby</u>	AMC 348449		9N	2E	16 & 21
5.	AMC				
6.	AMC				
7.	AMC				
8.	AMC				
9.	AMC				
10.	AMC				
11.	AMC				
12.	AMC				
13.	AMC				
14.	AMC				
15.	AMC				
16.	AMC				
17.	AMC				
18.	AMC				
19.	AMC				
20.	AMC				
21.	AMC				
22.	AMC				
23.	AMC				
24.	AMC				
25.	AMC				
26.	AMC				
27.	AMC				
28.	AMC				
29.	AMC				
30.	AMC				

FILE WITH: BUREAU OF LAND MANAGEMENT, 222 NORTH CENTRAL AVENUE, PHOENIX, ARIZONA 85004-2203 and the respective county recorder, ON OR BEFORE DECEMBER 30th (NOT THE 31st). BLM requires a \$5.00 nonrefundable service charge for each mining claim, mill site or tunnel site.

This form is for the purpose of complying with the laws of the United States Department of the Interior, Bureau of Land Management and the State of Arizona pertaining to assessment work and/or notice of intention to hold. 30 USC 28, 43 CFR 3833.2, ARS 27-208. Subject to Paperwork Reduction Act and Privacy Act statements available at the BLM AZ State Office. This form is not copyrighted. It may be reproduced without restriction.

For BLM Use Only

RECEIVED
B.L.M. AZ STATE OFFICE
2004 SEP - 1 A 10:43
PHOENIX, ARIZONA

United States Department of the Interior
Bureau of Land Management
 BUSINESS & SUPPORT SVCS DIV
 222 N CENTRAL AVE
 PHOENIX, AZ 85004 -2203
 Phone: (602) 417-9200

Receipt	
No:	943547

Transaction #: 977957
Date of Transaction: 09/01/2004
CUSTOMER: OPHELIA SCCANDLIN BOX 663 BLACK CANYON, AZ 85324

LINE #	QTY	DESCRIPTION	REMARKS	UNIT PRICE	TOTAL
1	1.00	LOCATABLE MINERALS / MINING CLAIMS-NOT NEW-UNADJUD, ONE AUTH NO. ONLY / MINING CLAIM MONEY RECEIVED (455) CASES: AMC348446/\$20.00	POL 2004/4 WAV	- n/a -	20.00
TOTAL:					\$20.00

PAYMENT INFORMATION			
1	AMOUNT:	\$20.00	POSTMARKED: N/A
	TYPE:	CASH	RECEIVED: 09/01/2004
	NAME:	SCCANDLIN, OPHELIA BOX 663 BLACK CANYON AZ 85324	

REMARKS

This receipt was generated by the automated BLM Collections and Billing System and is a paper representation of a portion of the official electronic record contained therein.

July 7, 2004

Note to Casefile

Claimant delivered, in person, the additional information that was requested. They added the quarter section to the map, thereby avoiding the \$5.00 amendment service fee.

Rod Ebert
Legal Instrument Examiner

UNITED STATES
DEPARTMENT OF THE INTERIOR
BUREAU OF LAND MANAGEMENT

MAINTENANCE FEE WAIVER CERTIFICATION

SEE INSTRUCTIONS ON REVERSE

mc

RECEIVED
STAT 2 SA M 186
FORM APPROVED
OMB NO. 1004-0114
Expires: December 31, 2002
AMC 348446

1. This small miner waiver is filed for the assessment year beginning at noon on September 1, 2003 and ending at noon on September 1, 2004
2. The undersigned and all related parties owned ten or fewer mining claims, mill, or tunnel sites located and maintained on Federal lands in the United States of America on September 1, 2003
3. The undersigned have performed the assessment work **required by law** for each mining claim listed **prior to filing this waiver** and understand that by filing this form; an affidavit of assessment work **must** be recorded by the December 30th following the filing of this waiver.
4. The undersigned understand that if the assessment work obligation has not yet come due under 30 U.S.C. 28 (for those claims in their first assessment year only); a notice of intent to hold reciting this condition **must** be recorded by the December 30th following the filing of this waiver.
5. The undersigned understand that mill and tunnel sites may also be listed upon this waiver and be waived from payment of the maintenance fee; and that a notice of intent to hold for these sites is required to be recorded by the December 30th immediately following the filing of this waiver.
6. The undersigned understand and acknowledge that pursuant to 43 U.S.C. 1212 and 18 U.S.C. 1001; the filing or recording of a false, fictitious, or fraudulent document with the Bureau of Land Management may result in a fine of up to \$250,000, a prison term not to exceed five years, or both.
7. The mining claims, mill or tunnel sites for which this waiver from payment of the maintenance fees is requested are:

CLAIM OR SITE NAME	BLM RECORDATION SERIAL NUMBER
1. <u>BLACK DIAMOND</u>	<u>AMC 348446</u>
2. <u>BLUE FOX</u>	<u>AMC 348447</u>
3. <u>JIM MINE</u>	<u>AMC 348448</u>
4. <u>RUBY</u>	<u>AMC 348449</u>
5.	
6.	
7.	
8.	
9.	
10.	

The owner(s) (claimants) of the above mining claims and sites are:

Ophelia A. Scandlin
(Owner's Name - Please Print)

Ophelia A. Scandlin
(Owner's Signature)

P.O. Box 663
(Street or P.O. Box)

Black Canyon City AZ 85324
(City) (State) (Zip Code)

(Owner's Name - Please Print)

(Owner's Signature)

(Street or P.O. Box)

(City) (State) (Zip Code)

(Owner's Name - Please Print)

(Owner's Signature)

(Street or P.O. Box)

(City) (State) (Zip Code)

ENTERED IN COMPUTER

(Continued on reverse)

8/14/03 *AMC*

(Owner's Name - Please Print)	(Owner's Signature)
(Street or P.O. Box)	(City) (State) (Zip Code)
(Owner's Name - Please Print)	(Owner's Signature)
(Street or P.O. Box)	(City) (State) (Zip Code)
(Owner's Name - Please Print)	(Owner's Signature)
(Street or P.O. Box)	(City) (State) (Zip Code)
(Owner's Name - Please Print)	(Owner's Signature)
(Street or P.O. Box)	(City) (State) (Zip Code)

INSTRUCTIONS

1. This certification is made under the provisions of § 1744 of Title 43 and § 28-28k of Title 30 of the United States Code; and the regulations thereunder (43 CFR Part 3830).
2. The claimant(s) **must** fill in the dates in paragraph 1 for the beginning and ending of the assessment year for which this waiver is sought.
3. The claimant(s) **must** fill in the date in paragraph 2 for the beginning of the assessment year for which this waiver is sought.
4. All claim and site names and Bureau of Land Management (BLM) serial numbers **must** be listed for the mining claims, mill sites, and tunnel sites for which the waiver is sought.
5. All owners of the mining claims, mill sites, and tunnel sites and their addresses **must** be given.
6. This waiver form **must** be signed by all the claimants or their designated agent, in original form. If an agent is designated, a notarized designation of agent, signed by all of the claimants with proper address given, **must** be submitted with this waiver.
7. This form **must** be filed no later than September 1st for the upcoming assessment year in the BLM State Office where the mining claims or sites are recorded, or the waiver cannot be granted by the BLM. (Example: to obtain a waiver for the assessment year 2000, which begins at noon on September 1, 1999, you **must** qualify for and file for a waiver no later than September 1, 1999 in the proper BLM State Office).
8. For all mining claims which require assessment work, you **must** record an affidavit of labor on or before the December 30th immediately following the filing of this waiver. For all other mining claims or sites waived, you **must** record a notice of intent to hold on or before the December 30th immediately following the filing of this waiver.
9. Mill and tunnel sites may also be listed upon this waiver and be waived from payment of the maintenance fee. A notice of intent to hold for these sites is required to be filed by the December 30th following the filing of this waiver.

NOTICE/BURDEN HOURS STATEMENT

The Privacy Act of 1974, *as amended*, and the regulation in 43 CFR 2.48(d) provide that you be furnished the following information in connection with the information required by this certification of waiver from rental fees.

AUTHORITY: 30 U.S.C. 28-28k; 43 U.S.C. 1201, 1457, 1740, and 1744; and 43 CFR 3830.

PRINCIPLE PURPOSE: This information is to be used to verify that the owner(s) (claimants) of a mining claim has complied with 30 U.S.C. 28f and is entitled to perform assessment work in lieu of paying the maintenance fee for the mining claims listed on this form.

ROUTINE USE: (1) Adjudication of the claimant(s) certification of waiver from paying the maintenance fee otherwise required by 30 U.S.C. 28f. (2) Disclosure may be made to appropriate Federal agencies when location is made within the agency's geographic area of responsibility. (3) Information from the record and/or the record will be transferred to the appropriate Federal, State, or local agency, or a member of the public in response to a specific request for pertinent information. (4) Information may also be provided to the Department of Justice or in a proceeding before a court or adjudicative body; or to Federal, State, local or foreign agencies when needed for enforcement of civil or criminal codes or applicable regulations concerning title rights upon the public land.

EFFECT OF NOT PROVIDING INFORMATION: Disclosure of this information is required by 30 U.S.C. 28f and 43 CFR Part 3830 for those qualified claimants wishing to take the small miner waiver allowed. Failure to supply the information required in this form to support the claimants certification of waiver from payment of the otherwise required maintenance fees will result in the waiver being disallowed and the mining claims subject to forfeiture by BLM under 30 U.S.C. 28i.

The Paperwork Reduction Act of 1995 requires us to inform you that:

This information is being collected to allow the BLM to determine if you qualify for a waiver from the payment of \$100 per mining claim or site maintenance fee established in 30 U.S.C. 28f and the implementing regulations at 43 CFR 3830. A response to this request is required in accordance with the statute to obtain your benefit.

BLM would like you to know that you do not have to respond to this, or any other, Federal agency-sponsored information collection unless it displays a currently valid OMB control number.

Public reporting burden for this form is estimated to average 8 minutes (0.133 hours) per response, including time to review instructions, gathering and maintaining data, and completing and reviewing the form. Direct comments regarding this burden estimate, or any other aspect of this form, to the U.S. Department of the Interior, Bureau of Land Management, (1004-0114) Bureau Clearance Officer (WO-630), Mail Stop 401 LS, 1849 C St., N.W., Washington, D.C. 20240.

PHOENIX, ARIZONA
FOR OFFICIAL USE ONLY
2003 AUG -5 11:19
RECEIVED
B.L.M. AZ STATE OFFICE

8/14/03 *BS*
ENTERED INTO COMPTON

Return Document to:

For BLM Use Only

AZ-3850-1 (July 1992)

Ophelia A. Scandlin
P.O. Box 663
Black Canyon City AZ
85324
Telephone # (623) 374-9294

#723625
$4 @ 5.10 = \$ 20.10$
CASH <i>AMC</i>

AFFIDAVIT OF PERFORMANCE OF ANNUAL WORK.

Also fill in ITEMS 1 through 9 and the reverse side of this document.

NOTICE OF INTENTION TO HOLD

I intend to hold the claims(s)/site(s) listed on the reverse side of this document for the calendar year 19__.
Also fill in ITEMS 1 through 4 and ITEM 9.

NOTICES OF INTENTION TO HOLD ARE FOR MILLSITES AND TUNNEL SITES OR FOR MINING CLAIMS WHEN ASSESSMENT WORK HAS NOT BEEN DONE, REGARDLESS OF WHETHER THE ANNUAL ASSESSMENT HAS BEEN SUSPENDED, DEFERRED, OR NOT YET ACCRUED. THE FILING OF A NOTICE OF INTENTION TO HOLD SHALL NOT RELIEVE THE OWNER OF COMPLYING WITH FEDERAL AND STATE LAWS PERTAINING TO THE PERFORMANCE OF ANNUAL ASSESSMENT WORK. NOTICES OF INTENTION TO HOLD FOR MILL SITES OR TUNNEL SITES NEED NOT BE COUNTY RECORDED. FOR MINING CLAIMS THE FORM FILED WITH THE BLM MUST BE IDENTICAL TO THE ONE THAT WAS OR WILL BE FILED WITH THE COUNTY.

Evidence of Annual Assessment Work or a Notice of Intention to Hold must be filed each calendar year following the calendar year in which the claim/site was located.

ALL CLAIMS LISTED ON A SINGLE AFFIDAVIT MUST BE CONTIGUOUS.

1. State of Arizona, County of YAVAPAI ss:
2. I, (Name) Ophelia A Scandlin
3. Reside at (Address) P.O. Box 663
City Black Canyon City, County YAVAPAI, State AZ, Zip 85324

being duly sworn, deposes and says that he/she is a citizen of the United States, more than eighteen years of age, that all of the facts set forth in this affidavit/notice, subject to the provisions and penalties of 18 USC 1001 pertaining to the filing of false, fictitious, or fraudulent statements with the United States, are true and correct according to the best of my knowledge, information and belief.

4. Owner's Name and Address (If not shown in items 1-3 above) CHECK HERE IF THIS IS A CHANGE OF ADDRESS

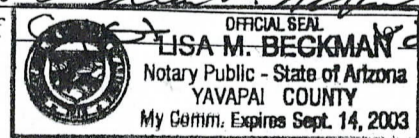
5. That I am personally acquainted with the mining claims(s). The work and improvements were made by and at the expense of the owner(s) of said claim(s). Said contiguous group of claims, listed on the reverse side of this document, are situated in the BLACK CANYON Mining District, YAVAPAI County, Arizona.

6. That between the dates starting at 12 o'clock noon on September 1, ~~19~~ ²⁰⁰² And ending at 12 o'clock noon on September 1, 19²⁰⁰³ at least \$ 475.00 Dollars worth of work and improvements were done and performed upon said claim(s) or upon one or more of a contiguous group of claims for the benefit of all, or wholly or partly outside of a contiguous group of claims for the benefit of all, not including the location work.

7. That the following persons were employed to perform the work and improvements described herein: RAY BREINER

8. That the work and improvements performed were: REPAIR OF MINE ROAD'S, GRADE AND FILL IN WASH OUTS AND RUTS

9. Dated: 8-5-03, Signature: Ophelia A Scandlin
 SUBSCRIBED AND SWORN TO before me, a Notary Public, this 5 day of August
 by William R Schmal
 Notary Public William R Schmal
 MY COMMISSION EXPIRES September 14, 2003



VERIFIED
10/2/03TK

If the claims/sites have consecutive BLM#s and are in the same Township, Range and Section(s), they may be listed as follows:

SAMPLE 1 - 10

A MC 19640 - 49

DKT/Pg 1025/1-10
RECORDING #9106173-82.

4N 20W ... 36

CLAIM/SITE NAME	SERIAL NUMBER	Dkt/Pg or Recording # Of ORIGINAL LOCATION NOTICE	TWN	RNG	SEC(S)
			SHP		
1. <u>Black Diamond</u>	AMC 348446		9N	2E	15 & 20
2. <u>Blue Fox</u>	AMC 348447		9N	2E	21 & 28
3. <u>Jim Mine</u>	AMC 348448		9N	2E	22 & 27
4. <u>Ruby</u>	AMC 348449		9N	2E	21 & 28
5.	AMC				
6.	AMC				
7.	AMC				
8.	AMC				
9.	AMC				
10.	AMC				
11.	AMC				
12.	AMC				
13.	AMC				
14.	AMC				
15.	AMC				
16.	AMC				
17.	AMC				
18.	AMC				
19.	AMC				
20.	AMC				
21.	AMC				
22.	AMC				
23.	AMC				
24.	AMC				
25.	AMC				
26.	AMC				
27.	AMC				
28.	AMC				
29.	AMC				
30.	AMC				

FILE WITH: BUREAU OF LAND MANAGEMENT, 222 NORTH CENTRAL AVENUE, PHOENIX, ARIZONA 85004-2203 and the respective county recorder, ON OR BEFORE DECEMBER 30th (NOT THE 31st). BLM requires a \$5.00 nonrefundable service charge for each mining claim, mill site or tunnel site.

This form is for the purpose of complying with the laws of the United States Department of the Interior, Bureau of Land Management and the State of Arizona pertaining to assessment work and/or notice of intention to hold. 30 USC 28, 43 CFR 3833.2, ARS 27-208. Subject to Paperwork Reduction Act and Privacy Act statements available at the BLM AZ State Office. This form is not copyrighted. It may be reproduced without restriction.

For BLM Use Only

PHOENIX, ARIZONA

2003 AUG -5 A 11: 19

RECEIVED
BLM, AZ STATE OFFICE

United States Department of the Interior
Bureau of Land Management
 BUSINESS & SUPPORT SVCS DIV
 222 N CENTRAL AVE
 PHOENIX, AZ 85004 -2203
 Phone: (602) 417-9200

Receipt	
No:	723625

Transaction #: 752892
Date of Transaction: 08/05/2003

CUSTOMER:	SCANDLIN A OPHELIA BOX 663 BLACK CANYON CITY,AZ 85324
-----------	---

LINE #	QTY	DESCRIPTION	REMARKS	UNIT PRICE	TOTAL
1	1.00	LOCATABLE MINERALS / MINING CLAIMS-NOT NEW-UNADJUD,ONE AUTH NO. ONLY / MINING CLAIM MONEY RECEIVED (455) CASES: AMC348446/\$20.00	POL/WAV 2003 (4)	- n/a -	20.00
TOTAL:					\$20.00

PAYMENT INFORMATION			
1	AMOUNT:	\$20.00	POSTMARKED: N/A
	TYPE:	CASH	RECEIVED: 08/05/2003
	NAME:	OPHELIA, SCANDLIN A BOX 663 BLACK CANYON CITY AZ 85324	

REMARKS

This receipt was generated by the automated BLM Collections and Billing System and is a paper representation of a portion of the official electronic record contained therein.

UNITED STATES
DEPARTMENT OF THE INTERIOR
BUREAU OF LAND MANAGEMENT
MAINTENANCE FEE WAIVER CERTIFICATION

158

IAC

348 446

FORM APPROVED
OMB NO. 1004-0114
Expires: December 31, 2002

SEE INSTRUCTIONS ON REVERSE

1. This small miner waiver is filed for the assessment year beginning at noon on September 1, 2001 and ending at noon on September 1, 2002.
2. The undersigned and all related parties owned ten or fewer mining claims, mill, or tunnel sites located and maintained on Federal lands in the United States of America on September 1, 2002.
3. The undersigned have performed the assessment work **required by law** for each mining claim listed **prior to filing this waiver** and understand that by filing this form; an affidavit of assessment work **must** be recorded by the December 30th following the filing of this waiver.
4. The undersigned understand that if the assessment work obligation has not yet come due under 30 U.S.C. 28 (for those claims in their first assessment year only); a notice of intent to hold reciting this condition **must** be recorded by the December 30th following the filing of this waiver.
5. The undersigned understand that mill and tunnel sites may also be listed upon this waiver and be waived from payment of the maintenance fee; and that a notice of intent to hold for these sites is required to be recorded by the December 30th immediately following the filing of this waiver.
6. The undersigned understand and acknowledge that pursuant to 43 U.S.C. 1212 and 18 U.S.C. 1001; the filing or recording of a false, fictitious, or fraudulent document with the Bureau of Land Management may result in a fine of up to \$250,000, a prison term not to exceed five years, or both.
7. The mining claims, mill or tunnel sites for which this waiver from payment of the maintenance fees is requested are:

CLAIM OR SITE NAME	BLM RECORDATION SERIAL NUMBER
1. <u>Black Diamond</u>	<u>AMC 348 446</u>
2. <u>Jim Mine</u>	<u>AMC 348 448</u>
3. <u>Ruby</u>	<u>AMC 348 449</u>
4. <u>Blue Fox</u>	<u>AMC 348 447</u>
5.	
6.	
7.	
8.	
9.	
10.	

The owner(s) (claimants) of the above mining claims and sites are:

Ophelia A. Scandlin
(Owner's Name - Please Print)
P.O. Box 663
(Street or P.O. Box)
Black Canyon AZ 85324
(City) (State) (Zip Code)

Ophelia A. Scandlin
(Owner's Signature)
Walter H. Schul
P.O.A.

(Owner's Name - Please Print)

(Owner's Signature)

(Street or P.O. Box)

(City)

(State)

(Zip Code)

(Owner's Name - Please Print)

(Owner's Signature)

(Street or P.O. Box)

(City)

(State)

(Zip Code)

(Continued on reverse)

ENTERED INTO COMPUTER

8/21/02 AB

(Owner's Name - Please Print)	(Owner's Signature)
(Street or P.O. Box)	(City) (State) (Zip Code)
(Owner's Name - Please Print)	(Owner's Signature)
(Street or P.O. Box)	(City) (State) (Zip Code)
(Owner's Name - Please Print)	(Owner's Signature)
(Street or P.O. Box)	(City) (State) (Zip Code)
(Owner's Name - Please Print)	(Owner's Signature)
(Street or P.O. Box)	(City) (State) (Zip Code)

INSTRUCTIONS

1. This certification is made under the provisions of § 1744 of Title 43 and § 28-28k of Title 30 of the United States Code; and the regulations thereunder (43 CFR Part 3830).
2. The claimant(s) **must** fill in the dates in paragraph 1 for the beginning and ending of the assessment year for which this waiver is sought.
3. The claimant(s) **must** fill in the date in paragraph 2 for the beginning of the assessment year for which this waiver is sought.
4. All claim and site names and Bureau of Land Management (BLM) serial numbers **must** be listed for the mining claims, mill sites, and tunnel sites for which the waiver is sought.
5. All owners of the mining claims, mill sites, and tunnel sites and their addresses **must** be given.
6. This waiver form **must** be signed by all the claimants or their designated agent, in original form. If an agent is designated, a notarized designation of agent, signed by all of the claimants with proper address given, **must** be submitted with this waiver.
7. This form **must** be filed no later than September 1st for the upcoming assessment year in the BLM State Office where the mining claims or sites are recorded, or the waiver cannot be granted by the BLM. (Example: to obtain a waiver for the assessment year 2000, which begins at noon on September 1, 1999, you **must** qualify for and file for a waiver no later than September 1, 1999 in the proper BLM State Office).
8. For all mining claims which require assessment work, you **must** record an affidavit of labor on or before the December 30th immediately following the filing of this waiver. For all other mining claims or sites waived, you **must** record a notice of intent to hold on or before the December 30th immediately following the filing of this waiver.
9. Mill and tunnel sites may also be listed upon this waiver and be waived from payment of the maintenance fee. A notice of intent to hold for these sites is required to be filed by the December 30th following the filing of this waiver.

NOTICE/BURDEN HOURS STATEMENT

The Privacy Act of 1974, *as amended*, and the regulation in 43 CFR 2.48(d) provide that you be furnished the following information in connection with the information required by this certification of waiver from rental fees.

AUTHORITY: 30 U.S.C. 28-28k; 43 U.S.C. 1201, 1457, 1740, and 1744; and 43 CFR 3830.

PRINCIPLE PURPOSE: This information is to be used to verify that the owner(s) (claimants) of a mining claim has complied with 30 U.S.C. 28f and is entitled to perform assessment work in lieu of paying the maintenance fee for the mining claims listed on this form.

ROUTINE USE: (1) Adjudication of the claimant(s) certification of waiver from paying the maintenance fee otherwise required by 30 U.S.C. 28f. (2) Disclosure may be made to appropriate Federal agencies when location is made within the agency's geographic area of responsibility. (3) Information from the record and/or the record will be transferred to the appropriate Federal, State, or local agency, or a member of the public in response to a specific request for pertinent information. (4) Information may also be provided to the Department of Justice or in a proceeding before a court or adjudicative body; or to Federal, State, local or foreign agencies when needed for enforcement of civil or criminal codes or applicable regulations concerning title rights upon the public land.

EFFECT OF NOT PROVIDING INFORMATION: Disclosure of this information is required by 30 U.S.C. 28f and 43 CFR Part 3830 for those qualified claimants wishing to take the small miner waiver allowed. Failure to supply the information required in this form to support the claimants certification of waiver from payment of the otherwise required maintenance fees will result in the waiver being disallowed and the mining claims subject to forfeiture by BLM under 30 U.S.C. 28i.

The Paperwork Reduction Act of 1995 requires us to inform you that:

This information is being collected to allow the BLM to determine if you qualify for a waiver from the payment of \$100 per mining claim or site maintenance fee established in 30 U.S.C. 28f and the implementing regulations at 43 CFR 3830. A response to this request is required in accordance with the statute to obtain your benefit.

BLM would like you to know that you do not have to respond to this, or any other, Federal agency-sponsored information collection unless it displays a currently valid OMB control number.

Public reporting burden for this form is estimated to average 8 minutes (0.133 hours) per response, including time to review instructions, gathering and maintaining data, and completing and reviewing the form. Direct comments regarding this burden estimate, or any other aspect of this form, to the U.S. Department of the Interior, Bureau of Land Management, (1004-0114) Bureau Clearance Officer (WO-630), Mail Stop 401 LS, 1849 C St., N.W., Washington, D.C. 20240.

PHOENIX, ARIZONA

FOR OFFICIAL USE ONLY

2002 JUL 30 A 11: 54

RECEIVED
B.L.M. AZ STATE OFFICE

Return Document to:

For BLM Use Only

AZ-3850-1 (July 1992)

Ophelia A Scandlin
P.O. Box 663
BLACK CANYON CITY AZ
85324
Telephone # (602) 374-9294

<u>4 claims \$2000</u> <u>TR</u>



AFFIDAVIT OF PERFORMANCE OF ANNUAL WORK.

Also fill in ITEMS 1 through 9 and the reverse side of this document.



NOTICE OF INTENTION TO HOLD

I intend to hold the claim(s)/site(s) listed on the reverse side of this document for the calendar year 19___.
Also fill in ITEMS 1 through 4 and ITEM 9.

NOTICES OF INTENTION TO HOLD ARE FOR MILLSITES AND TUNNEL SITES OR FOR MINING CLAIMS WHEN ASSESSMENT WORK HAS NOT BEEN DONE, REGARDLESS OF WHETHER THE ANNUAL ASSESSMENT HAS BEEN SUSPENDED, DEFERRED, OR NOT YET ACCRUED. THE FILING OF A NOTICE OF INTENTION TO HOLD SHALL NOT RELIEVE THE OWNER OF COMPLYING WITH FEDERAL AND STATE LAWS PERTAINING TO THE PERFORMANCE OF ANNUAL ASSESSMENT WORK. NOTICES OF INTENTION TO HOLD FOR MILL SITES OR TUNNEL SITES NEED NOT BE COUNTY RECORDED. FOR MINING CLAIMS THE FORM FILED WITH THE BLM MUST BE IDENTICAL TO THE ONE THAT WAS OR WILL BE FILED WITH THE COUNTY.

Evidence of Annual Assessment Work or a Notice of Intention to Hold must be filed each calendar year following the calendar year in which the claim/site was located.

ALL CLAIMS LISTED ON A SINGLE AFFIDAVIT MUST BE CONTIGUOUS.

1. State of Arizona, County of YAVAPAI ss:
2. I, (Name) Ophelia A Scandlin
3. Reside at (Address) P.O. Box 663
City BLACK CANYON CITY, County YAVAPAI, State AZ, Zip 85324

being duly sworn, deposes and says that he/she is a citizen of the United States, more than eighteen years of age, that all of the facts set forth in this affidavit/notice, subject to the provisions and penalties of 18 USC 1001 pertaining to the filing of false, fictitious, or fraudulent statements with the United States, are true and correct according to the best of my knowledge, information and belief.

4. Owner's Name and Address (If not shown in items 1-3 above) CHECK HERE IF THIS IS A CHANGE OF ADDRESS

5. That I am personally acquainted with the mining claims(s). The work and improvements were made by and at the expense of the owner(s) of said claim(s). Said contiguous group of claims, listed on the reverse side of this document, are situated in the BLACK CANYON Mining District, YAVAPAI County, Arizona.


6. That between the dates starting at 12 o'clock noon on September 1, 2001 And ending at 12 o'clock noon on September 1, 2002 at least \$ 450.00 Dollars worth of work and improvements were done and performed upon said claim(s) or upon one or more of a contiguous group of claims for the benefit of all, or wholly or partly outside of a contiguous group of claims for the benefit of all, not including the location work.

7. That the following persons were employed to perform the work and improvements described herein: RAY BREINER

8. That the work and improvements performed were: MINE ROAD REPAIR, GRADE, AND FILL
IN WASH OUTS

9. Dated: July 30 2002, Signature: Ophelia A Scandlin
SUBSCRIBED AND SWORN TO before me, a Notary Public, this 30th day of July, 2002

by Cynthia C. Brannan
Notary Public Cynthia C. Brannan
MY COMMISSION EXPIRES February 1, 2003



ENTERED INTO COMPUTER
8/21/02 AB

If the claims/sites have consecutive BLM#s and are in the same Township, Range and Section(s), they may be listed as follows:

SAMPLE 1 - 10 A MC 19640 - 49 DKT/Pg 1025/1-10 4N 20W 36
 RECORDING #9106173-82.

CLAIM/SITE NAME	SERIAL NUMBER	Dkt/Pg or Recording # Of ORIGINAL LOCATION NOTICE	TWN		
			SHP	RNG	SEC(S)
1. <u>Black DIAMOND</u>	AMC 348446		9N	2E	15 & 22
2. <u>Jim Mine</u>	AMC 348448		9N	2E	22 & 27
3. <u>Ruby</u>	AMC 348449		9N	2E	16 & 21
4. <u>BLUE FOX</u>	AMC 348447		9N	2E	21 & 28
5.	AMC				
6.	AMC				
7.	AMC				
8.	AMC				
9.	AMC				
10.	AMC				
11.	AMC				
12.	AMC				
13.	AMC				
14.	AMC				
15.	AMC				
16.	AMC				
17.	AMC				
18.	AMC				
19.	AMC				
20.	AMC				
21.	AMC				
22.	AMC				
23.	AMC				
24.	AMC				
25.	AMC				
26.	AMC				
27.	AMC				
28.	AMC				
29.	AMC				
30.	AMC				

FILE WITH: BUREAU OF LAND MANAGEMENT, 222 NORTH CENTRAL AVENUE, PHOENIX, ARIZONA 85004-2203 and the respective county recorder, ON OR BEFORE DECEMBER 30th (NOT THE 31st). BLM requires a \$5.00 nonrefundable service charge for each mining claim, mill site or tunnel site.

This form is for the purpose of complying with the laws of the United States Department of the Interior, Bureau of Land Management and the State of Arizona pertaining to assessment work and/or notice of intention to hold. 30 USC 28, 43 CFR 3833.2, ARS 27-208. Subject to Paperwork Reduction Act and Privacy Act statements available at the BLM AZ State Office. This form is not copyrighted. It may be reproduced without restriction.

For BLM Use Only
 PHOENIX, ARIZONA
 2002 JUL 30 A 11: 54
 RECEIVED
 B.L.M. AZ STATE OFFICE

United States Department of the Interior
Bureau of Land Management
 BUSINESS & SUPPORT SVCS DIV
 222 N CENTRAL AVE
 PHOENIX, AZ 85004 -2203
 Phone: (602) 417-9200

Receipt	
No:	530376

Transaction #: 554623
Date of Transaction: 07/30/2002

CUSTOMER:	OPHELIA A SCANDLIN BOX 483 BLK CANYON CITY, AZ 85324
------------------	--

LINE #	QTY	DESCRIPTION	REMARKS	UNIT PRICE	TOTAL
1	1.00	LOCATABLE MINERALS / MINING CLAIMS-NOT NEW-UNADJUD, ONE AUTH NO. ONLY / MINING CLAIM MONEY RECEIVED (455) CASES: AMC348446/\$20.00	POL 2002 (4)	- n/a -	20.00
TOTAL:					\$20.00

PAYMENT INFORMATION			
1	AMOUNT:	\$20.00	POSTMARKED: N/A
	TYPE:	CHECK	RECEIVED: 07/30/2002
	CHECK NO:	272	
	NAME:	SCANDLIN, OPHELIA A BOX 483 BLK CANYON CITY AZ 85324	

REMARKS

This receipt was generated by the automated BLM Collections and Billing System and is a paper representation of a portion of the official electronic record contained therein.

DURABLE FINANCIAL POWER OF ATTORNEY
FOR OPHELIA A. SCANDLIN

KNOW ALL MEN BY THESE PRESENTS:

That I, OPHELIA A. SCANDLIN, of Yavapai County, Arizona, do hereby make, constitute, and appoint WILLIAM SCHMAL to act as my true and lawful attorney-in-fact (hereinafter "agent"), with power in all matters in which I may be interested or concerned, and on my behalf to execute all instruments and do all acts as fully and effectually in all respects as I could if personally present, including, without limitation, the following for me and in my name and as my act and deed:

1. To ask, demand, sue for, and receive all debts, monies, securities for money, goods, chattels, legacies, or other personal property to which I am now or may hereafter become entitled, or which are now or may become due, owing, or payable to me from any person or persons whomsoever, and in my name to give effectual receipts and discharges for the same.

2. To borrow or lend, from time to time, such sums of money and upon such terms as my agent may think expedient upon the security of my person or any of my property, whether real or personal; and to give and execute and acknowledge mortgages, notes, loans, and pledges with such powers and provisions as my agent may think proper, and also such notes or bonds as it is necessary or proper to use therewith. This power specifically includes the creation of a loan agreement between me and my agent or any other person or entity that my agent deems proper.

O.A. Scan
principal

[Signature]
witness

3. To sign, seal, acknowledge and deliver all such leases and agreements as my agent shall deem necessary or proper in the care and management of my estate; to receive and collect all rents that may be payable to me or to my estate, and in my name to sign receipts for the same.


4. To grant, bargain, sell, convey, gift, and refinance any "personal property" (including all of my motor vehicles) of which I may be seized or possessed, or any part of such property, for such price and upon such terms as my agent shall deem proper; and for me, and in my name, to make, execute, acknowledge, and deliver deeds, conveyances, and bills of sale for the same, either with or without covenants and warranty.

O A S
principal


[Signature]
witness

5. To grant, bargain, sell, convey, deed, gift, and refinance any and all "real property" in which I have a legal and/or equitable interest, including any personal residence, at the time that this power of attorney becomes effective and in which I acquire a legal and/or equitable interest after the time that this power of attorney becomes effective, including any personal residence. This power also specifically authorizes my agent to convert my interest in property to a life estate interest in the

property with a remainder interest in the agent or in any other person(s) or entity(ies), including my agent, that my agent deems proper.




principal




witness

6. To purchase personal or real property on my behalf. This power specifically includes purchasing a whole or partial interest (including a joint tenancy with right to survivorship interest and/or a life estate interest, with or without powers to sale) in any personal or real property, including property that is currently owned in whole or in part by my agent.



principal



witness

7. To manage all assets of my estate of which I am or shall become possessed; to erect, raze, and repair houses or other buildings or machinery and to make roads on or otherwise improve any property of my estate; and to insure the buildings and other property against damage or loss by fire. This power includes creating any necessary entities, such as trusts (including Income Only Trusts), corporations, partnerships, limited liability companies, and the like, if my agent deems it necessary.

8. To demand, sue for, receive, and give effectual discharges for all the rents and profits now due, or which shall become due in respect of any premises in which I may have an interest, now or hereafter; and to take and use all lawful proceedings and means for recovering said rents and profits and for ejecting defaulting tenants and occupants from all or any of the said premises; and determining the tenancy or occupation thereof; and for obtaining, recovering, and retaining possession of all or any of the premises held or occupied by such defaulters.

9. To sell, assign, transfer, set over, receive dividends from, buy, mortgage, encumber, pledge, and vote, directly or by proxy, any and all stock in any and all corporations in which I may have an interest, now or hereafter; and to sell, assign, transfer, set over, receive distributions from, buy, mortgage, encumber, pledge, and vote, directly or by proxy, any and all interests in any and all general and limited partnerships in which I may have an interest, now or hereafter.

10. To exercise general control and supervision over all my property and estate of whatever kind and character, to conduct and carry on any and all business in which I may have an interest, now or hereafter; and to effect insurance on any property in which I may be interested.

11. To transact any business directly or indirectly with any bank, banks, or banking houses, officers, agents, or other financial institutions (including life insurance and annuity companies); to open and close accounts (including checking accounts, savings accounts, CD accounts, money market accounts, mutual fund accounts, stock accounts, trust accounts, IRA accounts, and any other similar accounts); to make deposit, withdraw, or collection on any such accounts; to remove my name off of such accounts; to add additional names (including the name of my agent) on any of my

accounts; to draw, accept, make, execute and deliver any and all notes, checks, or bills of exchange; and in particular to draw checks, drafts, or bills of exchange against any balance or balances which are now or which may be to my credit, giving and granting to my agent full power and authority to do and perform all and every act and thing whatsoever, requisite and necessary to be done respecting or in connection with any bank, as fully, to all intents and purposes, as I might or could do if personally present. Any bank is hereby authorized to pay any and all such notes, checks, drafts, and bills of exchange when executed, signed, drawn, made endorsed, accepted, or delivered by my agent, without inquiry as to the circumstances of their issue or the disposition of their proceeds, whether drawn to my agent's individual order or tendered in payment of my agent's individual obligation, or otherwise.

12. With regard to any and all income streams that I am receiving or have a right to receive, my agent has authority to contact and communicate with the agency or source of such income stream, including but not limited to the Social Security Administration, the Veterans Administration, the Railroad Administration, any other Federal Pension Agency, any State Pension Agency, and/or the pension or annuity division of any private, public, or governmental company/entity. I expressly grant my agent the power to direct my income stream into bank accounts or to any individual or entity that my agent deems proper and to change my income stream from being deposited into an existing account so that such deposits may be made into a new or other account or with some individual or entity that my agent deems proper. My agent also has the power to convert any of my income streams into lump sum payments, if such option is available. I instruct any banks or financial institutions into which my income streams are being deposited or into which my agent desires my income streams to be deposited to allow such directions and changes to occur as if I were personally present.

13. To purchase or convert an annuity contract on my behalf with any individual (including my agent), bank, agent/broker, solicitor, or financial institution (including life and annuity companies) whom my agent deems acceptable; to determine the amount, the terms and conditions, the payout schedule, and the beneficiaries of such annuity.

14. To commence, prosecute, or enforce, or to defend, answer, or oppose all actions or other legal proceedings in connection with any matters in which I am or may be hereafter interested or concerned; and also, if it shall seem best, to compromise, refer to arbitration, or submit to judgment in any such action or proceedings.

15. To compound and accept part in lieu of and in satisfaction for the whole of, or compromise any debt or sum of money now or hereafter owing or payable to me, or any other claim or demand which I have or may have against any person or persons; to grant an extension of time for the payment or satisfaction thereof, upon such terms as my agent may deem proper, either with or without taking security for the same, or otherwise act with respect thereto as my attorney may think expedient.

16. To adjust, settle, compromise, or submit to arbitration any accounts, debts, claims, and demands, disputes in connection with any matters now in existence or which may hereafter arise between me and any other person or persons, or between my agent or any other person or persons.

17. To appear for me and represent me before the Treasury Department of the United States in connection with any matters in which I am a party involving Federal taxes for any year, giving my agent full power to do everything whatsoever requisite and necessary to be done in the premises, to execute income tax and other returns and reports, to receive and endorse refund checks, to execute waivers of the statute of limitations, and to execute closing agreements, as fully as I might do if done in my own capacity, at any time subsequent to the date hereof and prior to the revocation hereof.

18. To appoint, employ, and/or retain any agents, servants, or other persons, at such salary or for such compensation as my said agent may think proper; and, from time to time, to dismiss or discharge the same and appoint and/or employ others in their stead. This power specifically includes fulfilling, on my behalf, any care-giver or maintenance agreement that is oral or in writing and/or executing any care-giver or maintenance agreement on my behalf in the future with any person or entity (including the agent) that agent deems appropriate.

19. To make, draw, sign, or endorse in my name any bills of exchange or promissory notes in which I shall be interested or concerned, or which shall be requisite in or about my business.

20. Upon receipt of any monies which shall be paid to my agent by virtue of this general power of attorney, to pay or deposit the same in my name, or in my agent's own name, with any banker, broker, or other agent, to draw out such monies from time to time, and to apply the same for any purpose which seems proper to my attorney, or from time to time to invest the same at the discretion of my attorney, and from time to time to sell and dispose of such investments, and to apply the proceeds thereof for any purpose which seems proper to my attorney, including savings accounts, time certificates of deposit, bonds, notes, mortgages, stocks of any kind, interest in trusts, and real estate and any interest therein.


21. To enter into any safe deposit repository, which is leased to me, or to me and other persons, and to remove any of the contents thereof.

22. To open and read my mail or any correspondence addressed to me, and to answer, redirect or dispose of any such correspondence.


23. To convey and transfer any and all assets owned by me to a trustee (including a trustee of a Special Needs Trust, such as an Income Only Trusts), who shall hold the same for my benefit and/or the benefit of my children or other members of my immediate family upon such trust terms and conditions as my agent shall deem desirable and to establish a trust for me, revokable or irrevocable, provided that the distribution after my death from any such trust should conform to any estate plan that I have previously established by will or otherwise with respect to the assets

transferred; to act in my capacity as a trustor, trustee, or beneficiary of any trust, revocable or irrevocable, in which I am named as a trustor, trustee, or beneficiary.

24. To maintain a program of gift giving and transfers, which I have previously established or which I may establish hereafter, to persons or entities--**including my agent**--that I so designate. My agent is also given full power and authority to create a gift giving program and make gifts on behalf of me, **including gifts to my agent**, for purposes of reducing overall estate or income taxes and/or for purposes of facilitating my eligibility for governmental benefits or assistance. Such gifts may include gifts or transfers to a trust, revocable or irrevocable, whether in existence or created by my agent under this power of attorney for any purposes as set forth herein. Such also includes irrevocable assigning any income streams, including but not limited to rents, interest, dividends, shares, royalties, payments, annuity streams, and long term health care benefits, from me to any person or entity, including agent. Any such gifts shall be made only upon the advice of an attorney with knowledge and experience regarding such matters and with the knowledge that gifts made for the purpose of qualifying me for governmental benefits, including Medicare, Medicaid, and AHCCCS/ALTCS, which may result in criminal charges against the agent under federal and/or state law. This power of attorney is not intended to create a general power of appointment under IRS Code Section 2041.

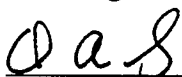


principal




witness

25. With regard to any and all life insurance, long term care insurance, or annuity contract(s) I may own now or hereafter acquire (either my self or through my agent), whether on my life or the life of another, to retain custody of life insurance policies or to deposit them with a fiduciary for safekeeping; to pay any premiums due with respect to any such life insurance from my funds available to my agent; to receive or apply dividends, distributive shares of surplus, disability benefits, premium refunds, proceeds of matured policies, loan surrender, or commuted values or any other sums due under such policies; to obtain and receive such advances or loans as may be available under any such policies and to use any such policies as collateral for any loan; to exercise any options or privileges granted in any such policies; to sell, assign, transfer, gift, or pledge any such policies or any of the rights and/or benefits under such policies (either to my agent or any person or entity my agent deems proper); to change the beneficiaries of any such policies; and to withdraw, cancel or surrender any such policies. If deemed necessary, my agent is expressly authorized to transfer ownership of such policies to his or her name and change the beneficiary of any such policies, naming himself or herself as the beneficiary.



principal



witness

26. To serve as my guardian and/or conservator in the event it should be necessary under the circumstances that any such fiduciary be appointed by any court on my behalf.

27. To retain counsel on my behalf, to appear for me in all actions and proceedings to which I may be a party in the courts of Arizona or elsewhere; to commence actions and proceedings in my name (including but not limited to domestic proceedings); and to sign and verify in my name all complaints, petitions, answers, and other pleadings of every description.

This power of attorney, which revokes all prior powers of attorney, shall become effective immediately upon its execution and shall not be affected by my disability, pursuant to Arizona Revised Statute § 14-5501.

I hereby declare that in case of my death this power of attorney shall, as to all matters and things which may after my death be done by my said agent by virtue, or under color, or in pursuance hereof, be as binding upon my Personal Representative as the same would have been upon me if living, unless my said agent had, previously to the doing of any such matter or things, received reliable intelligence of my death, so as effectually to apprise my said agent that the authority of my said agent hereunder had terminated.

In the event that WILLIAM SCHMAL dies or is unable to act, then EDWARD SCHMAL shall serve as my agent to do all the acts set forth above in this power of attorney.

No significance shall be attached to the use of singular designation in this power of attorney, and the single designation shall be construed to include both persons when more than one person is acting hereunder as my said agent.

This power of attorney and any of the powers herein granted may be revoked by me or my conservator in the following manner:

A. If this power of attorney has been recorded in the Office of the County Recorder of any county, this power of attorney may be revoked only by recording in the Office of said County Recorder an instrument expressly revoking this power of attorney.

B. If this power of attorney has not been recorded in the Office of the County Recorder of any county, this power of attorney may be revoked by delivery to my agent written notice of revocation of this power of attorney.

Any banks, bankers, trust companies, national banks, savings banks, savings and loans, credit unions, safe deposit companies, stock brokers, fiduciaries, depositories, insurance companies, and other institutions, persons, firms, or corporations may act in reliance hereon and shall be fully protected even though the said agent, substitute, or associate may be dealing with himself or herself, as it is contemplated that such may be the case. If any of the above entities or persons unreasonably refuse this power of attorney, then the agent is authorized to instigate legal action to enforce this power of attorney against such entities or persons.

I, the undersigned Principal, sign my name to this power of attorney this 13th day of March, 2001 and, being first duly sworn, do declare to the undersigned authority that I sign and execute this instrument as my power of attorney and that I sign it willingly, or willingly direct another to sign for me, that I execute it as my free and voluntary act for the purposes expressed in the power of attorney and that I am eighteen years of age or older, of sound mind, and under no constraint or undue influence.

Opheia A Scandlin
OPHELIA A. SCANDLIN
PRINCIPAL

I, the undersigned, the witness, sign my name to the foregoing power of attorney being first duly sworn and do declare to the undersigned authority that the principal signs and executes this instrument as her power of attorney and that she signs it willingly, or willingly directs another to sign for her, and that I, in the presence and hearing of the principal, sign this power of attorney as witnesses to the principal's signing and that to the best of my knowledge the principal is eighteen years of age or older, of sound mind, and under no constraint or undo influence.

[Signature]
WITNESS

STATE OF ARIZONA)
) ss.
COUNTY OF MARICOPA)

Before me, the undersigned officer, on the 13th day of March, 2001, personally appeared OPHELIA A. SCANDLIN and Eric K. Macdonald, known to me to be the persons whose names are subscribed to the foregoing instrument, and acknowledged to me that they executed the same for the purposes and consideration therein expressed.

IN WITNESS WHEREOF, I hereunto set my hand and official seal.

My Commission Expires:

Karen Castro
NOTARY PUBLIC
F:\DEF\ELDERLAW\CRISIS\Scandlin\legal docs\fpoa-opheia.wpd



RECEIVED
B.L.M. AZ STATE OFFICE
2002 JUL 30 A 11: 51
PHOENIX, ARIZONA

UNITED STATES
DEPARTMENT OF THE INTERIOR
BUREAU OF LAND MANAGEMENT

AMC 348446

MAINTENANCE FEE WAIVER CERTIFICATION

FORM APPROVED
OMB NO. 1004-0114
Expires: December 31, 2002

SEE INSTRUCTIONS ON REVERSE

1. This small miner waiver is filed for the assessment year beginning at noon on September 1, 2000 and ending at noon on September 1, 2001
2. The undersigned and all related parties owned ten or fewer mining claims, mill, or tunnel sites located and maintained on Federal lands in the United States of America on September 1, 2001.
3. The undersigned have performed the assessment work **required by law** for each mining claim listed **prior to filing this waiver** and understand that by filing this form; an affidavit of assessment work **must** be recorded by the December 30th following the filing of this waiver.
4. The undersigned understand that if the assessment work obligation has not yet come due under 30 U.S.C. 28 (for those claims in their first assessment year only); a notice of intent to hold reciting this condition **must** be recorded by the December 30th following the filing of this waiver.
5. The undersigned understand that mill and tunnel sites may also be listed upon this waiver and be waived from payment of the maintenance fee; and that a notice of intent to hold for these sites is required to be recorded by the December 30th immediately following the filing of this waiver.
6. The undersigned understand and acknowledge that pursuant to 43 U.S.C. 1212 and 18 U.S.C. 1001; the filing or recording of a false, fictitious, or fraudulent document with the Bureau of Land Management may result in a fine of up to \$250,000, a prison term not to exceed five years, or both.
7. The mining claims, mill or tunnel sites for which this waiver from payment of the maintenance fees is requested are:

CLAIM OR SITE NAME	BLM RECORDATION SERIAL NUMBER
1. BLACK DIAMOND	AMC 348446
2. Jim MINE	AMC 348448
3. Ruby	AMC 348449
4. BLUE FOX	AMC 348447
5.	
6.	
7.	
8.	
9.	
10.	

The owner(s) (claimants) of the above mining claims and sites are:

Ophelia A Scandlin
(Owner's Name - Please Print)
 P.O. Box 483 BLK. Cyn. Cty, Az.
(Street or P.O. Box)
 Black Canyon City AZ 85324
(City) (State) (Zip Code)

Ophelia A Scandlin
(Owner's Signature)

(Owner's Name - Please Print)

(Street or P.O. Box)

(City) (State) (Zip Code)

(Owner's Signature)

(Owner's Name - Please Print)

(Street or P.O. Box)

(City) (State) (Zip Code)

ENTERED INTO COMPTON

AM 9/27/01

(Owner's Name - Please Print)	(Owner's Signature)
(Street or P.O. Box)	(City) (State) (Zip Code)
(Owner's Name - Please Print)	(Owner's Signature)
(Street or P.O. Box)	(City) (State) (Zip Code)
(Owner's Name - Please Print)	(Owner's Signature)
(Street or P.O. Box)	(City) (State) (Zip Code)
(Owner's Name - Please Print)	(Owner's Signature)
(Street or P.O. Box)	(City) (State) (Zip Code)

INSTRUCTIONS

1. This certification is made under the provisions of § 1744 of Title 43 and § 28-28k of Title 30 of the United States Code; and the regulations thereunder (43 CFR Part 3830).
2. The claimant(s) **must** fill in the dates in paragraph 1 for the beginning and ending of the assessment year for which this waiver is sought.
3. The claimant(s) **must** fill in the date in paragraph 2 for the beginning of the assessment year for which this waiver is sought.
4. All claim and site names and Bureau of Land Management (BLM) serial numbers **must** be listed for the mining claims, mill sites, and tunnel sites for which the waiver is sought.
5. All owners of the mining claims, mill sites, and tunnel sites and their addresses **must** be given.
6. This waiver form **must** be signed by all the claimants or their designated agent, in original form. If an agent is designated, a notarized designation of agent, signed by all of the claimants with proper address given, **must** be submitted with this waiver.
7. This form **must** be filed no later than September 1st for the upcoming assessment year in the BLM State Office where the mining claims or sites are recorded, or the waiver cannot be granted by the BLM. (Example: to obtain a waiver for the assessment year 2000, which begins at noon on September 1, 1999, you **must** qualify for and file for a waiver no later than September 1, 1999 in the proper BLM State Office).
8. For all mining claims which require assessment work, you **must** record an affidavit of labor on or before the December 30th immediately following the filing of this waiver. For all other mining claims or sites waived, you **must** record a notice of intent to hold on or before the December 30th immediately following the filing of this waiver.
9. Mill and tunnel sites may also be listed upon this waiver and be waived from payment of the maintenance fee. A notice of intent to hold for these sites is required to be filed by the December 30th following the filing of this waiver.

NOTICE/BURDEN HOURS STATEMENT

The Privacy Act of 1974, *as amended*, and the regulation in 43 CFR 2.48(d) provide that you be furnished the following information in connection with the information required by this certification of waiver from rental fees.

AUTHORITY: 30 U.S.C. 28-28k; 43 U.S.C. 1201, 1457, 1740, and 1744; and 43 CFR 3830.

PRINCIPLE PURPOSE: This information is to be used to verify that the owner(s) (claimants) of a mining claim has complied with 30 U.S.C. 28f and is entitled to perform assessment work in lieu of paying the maintenance fee for the mining claims listed on this form.

ROUTINE USE: (1) Adjudication of the claimant(s) certification of waiver from paying the maintenance fee otherwise required by 30 U.S.C. 28f. (2) Disclosure may be made to appropriate Federal agencies when location is made within the agency's geographic area of responsibility. (3) Information from the record and/or the record will be transferred to the appropriate Federal, State, or local agency, or a member of the public in response to a specific request for pertinent information. (4) Information may also be provided to the Department of Justice or in a proceeding before a court or adjudicative body; or to Federal, State, local or foreign agencies when needed for enforcement of civil or criminal codes or applicable regulations concerning title rights upon the public land.

EFFECT OF NOT PROVIDING INFORMATION: Disclosure of this information is required by 30 U.S.C. 28f and 43 CFR Part 3830 for those qualified claimants wishing to take the small miner waiver allowed. Failure to supply the information required in this form to support the claimants certification of waiver from payment of the otherwise required maintenance fees will result in the waiver being disallowed and the mining claims subject to forfeiture by BLM under 30 U.S.C. 28i.

The Paperwork Reduction Act of 1995 requires us to inform you that:

This information is being collected to allow the BLM to determine if you qualify for a waiver from the payment of \$100 per mining claim or site maintenance fee established in 30 U.S.C. 28f and the implementing regulations at 43 CFR 3830. A response to this request is required in accordance with the statute to obtain your benefit.

BLM would like you to know that you do not have to respond to this, or any other, Federal agency-sponsored information collection unless it displays a currently valid OMB control number.

Public reporting burden for this form is estimated to average 8 minutes (0.133 hours) per response, including time to review instructions, gathering and maintaining data, and completing and reviewing the form. Direct comments regarding this burden estimate, or any other aspect of this form, to the U.S. Department of the Interior, Bureau of Land Management, (1004-0114) Bureau Clearance Officer (WO-630), Mail Stop 401 LS, 1849 C St., N.W., Washington, D.C. 20240.

PHOENIX, ARIZONA

FOR OFFICIAL USE ONLY

2001 AUG - 7 A 11: 14

BLM, AZ STATE OFFICE RECEIVED

Return Document to:

For BLM Use Only

AZ-3850-1 (July 1992)

Ophelia A Scandlin
P.O. Box 483
Black Canyon City AZ
85324
Telephone # (623) 374-9294

40500 = 92000 M



AFFIDAVIT OF PERFORMANCE OF ANNUAL WORK.

Also fill in ITEMS 1 through 9 and the reverse side of this document.



NOTICE OF INTENTION TO HOLD

I intend to hold the claims(s)/site(s) listed on the reverse side of this document for the calendar year 19__.
Also fill in ITEMS 1 through 4 and ITEM 9.

NOTICES OF INTENTION TO HOLD ARE FOR MILLSITES AND TUNNEL SITES OR FOR MINING CLAIMS WHEN ASSESSMENT WORK HAS NOT BEEN DONE, REGARDLESS OF WHETHER THE ANNUAL ASSESSMENT HAS BEEN SUSPENDED, DEFERRED, OR NOT YET ACCRUED. THE FILING OF A NOTICE OF INTENTION TO HOLD SHALL NOT RELIEVE THE OWNER OF COMPLYING WITH FEDERAL AND STATE LAWS PERTAINING TO THE PERFORMANCE OF ANNUAL ASSESSMENT WORK. NOTICES OF INTENTION TO HOLD FOR MILL SITES OR TUNNEL SITES NEED NOT BE COUNTY RECORDED. FOR MINING CLAIMS THE FORM FILED WITH THE BLM MUST BE IDENTICAL TO THE ONE THAT WAS OR WILL BE FILED WITH THE COUNTY.

Evidence of Annual Assessment Work or a Notice of Intention to Hold must be filed each calendar year following the calendar year in which the claim/site was located.

ALL CLAIMS LISTED ON A SINGLE AFFIDAVIT MUST BE CONTIGUOUS.

- 1. State of Arizona, County of YAVAPAI ss:
- 2. I, (Name) Ophelia A Scandlin
- 3. Reside at (Address) P.O. Box 483
City BLACK CANYON CITY, County YAVAPAI, State AZ, Zip 85324

being duly sworn, deposes and says that he/she is a citizen of the United States, more than eighteen years of age, that all of the facts set forth in this affidavit/notice, subject to the provisions and penalties of 18 USC 1001 pertaining to the filing of false, fictitious, or fraudulent statements with the United States, are true and correct according to the best of my knowledge, information and belief.

- 4. Owner's Name and Address (If not shown in items 1-3 above) CHECK HERE IF THIS IS A CHANGE OF ADDRESS

- 5. That I am personally acquainted with the mining claims(s). The work and improvements were made by and at the expense of the owner(s) of said claim(s). Said contiguous group of claims, listed on the reverse side of this document, are situated in the BLACK CANYON Mining District, YAVAPAI County, Arizona.

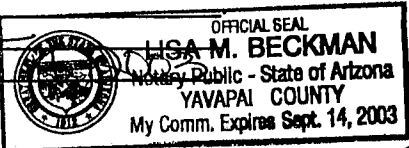
- 6. That between the dates starting at 12 o'clock noon on September 1, 2000 And ending at 12 o'clock noon on September 1, 2001 at least \$ 465.00 Dollars worth of work and improvements were done and performed upon said claim(s) or upon one or more of a contiguous group of claims for the benefit of all, or wholly or partly outside of a contiguous group of claims for the benefit of all, not including the location work.

- 7. That the following persons were employed to perform the work and improvements described herein: Ray Breiner

- 8. That the work and improvements performed were: Road Repair & Maintenance

- 9. Dated: 8-7-01, Signature: Ophelia A Scandlin

SUBSCRIBED AND SWORN TO before me, a Notary Public, this 7 day of August, 2001
by Ophelia A Scandlin
Notary Public Jam. Beckman
MY COMMISSION EXPIRES September



TL 8/21/01
ENTERED INTO COMPUTER

If the claims/sites have consecutive BLM#s and are in the same Township, Range and Section(s), they may be listed as follows:

SAMPLE 1 - 10 A MC 19640 - 49 DKT/Pg 1025/1-10 4N 20W 36
 RECORDING #9106173-82.

CLAIM/SITE NAME	SERIAL NUMBER	Dkt/Pg or Recording # Of ORIGINAL LOCATION NOTICE	TWN		
			SHP	RNG	SEC(S)
1. <u>BLACK DIAMOND</u>	AMC 348446		9.N	2.E	15 22
2. <u>Jim Mine</u>	AMC 348448		9.N	2.E	22 27
3. <u>Ruby</u>	AMC 348449		9.N	2.E	16 21
4. <u>BLUE FOX</u>	AMC 348447		9.N	2.E	21 28
5.	AMC				
6.	AMC				
7.	AMC				
8.	AMC				
9.	AMC				
10.	AMC				
11.	AMC				
12.	AMC				
13.	AMC				
14.	AMC				
15.	AMC				
16.	AMC				
17.	AMC				
18.	AMC				
19.	AMC				
20.	AMC				
21.	AMC				
22.	AMC				
23.	AMC				
24.	AMC				
25.	AMC				
26.	AMC				
27.	AMC				
28.	AMC				
29.	AMC				
30.	AMC				

FILE WITH: BUREAU OF LAND MANAGEMENT, 222 NORTH CENTRAL AVENUE, PHOENIX, ARIZONA 85004-2203 and the respective county recorder, ON OR BEFORE DECEMBER 30th (NOT THE 31st). BLM requires a \$5.00 nonrefundable service charge for each mining claim, mill site or tunnel site.

This form is for the purpose of complying with the laws of the United States Department of the Interior, Bureau of Land Management and the State of Arizona pertaining to assessment work and/or notice of intention to hold. 30 USC 28, 43 CFR 3833.2, ARS 27-208. Subject to Paperwork Reduction Act and Privacy Act statements available at the BLM AZ State Office. This form is not copyrighted. It may be reproduced without restriction.

For BLM Use Only

PHOENIX, ARIZONA

2001 AUG - 7 A 11: 14

RECEIVED
BLM AZ STATE OFFICE

United States Department of the Interior
Bureau of Land Management
 BUSINESS & SUPPORT SVCS DIV
 222 N CENTRAL AVE
 PHOENIX, AZ 85004 -2203
 Phone: (602) 417-9200

Receipt	
No:	351627

Transaction #: 369837
Date of Transaction: 08/07/2001

CUSTOMER: OPHELIA SCANDLIN
 P.O. BOX 483
 BLACK CANYON CITY, AZ 85324

LINE #	QTY	COMMODITY / SUBJECT / ACTION / PRODUCT	REMARKS	UNIT PRICE	TOTAL
1	1.00	LOCATABLE MINERALS / MINING CLAIMS-NOT NEW-UNADJUD, ONE AUTH NO. ONLY / MINING CLAIM MONEY RECEIVED (455)	WAIVER AND POL FOR 2001	- n/a -	\$20.00
TOTAL:					\$20.00

PAYMENT INFORMATION			
1	AMOUNT:	\$20.00	POSTMARKED: N/A
	TYPE:	CASH	RECEIVED: 08/07/2001
	NAME:	SCANDLIN, OPHELIA P.O. BOX 483 BLACK CANYON CITY AZ 85324	

REMARKS

CASE SERIAL NUMBER INFORMATION		
TRNS #	LINE #	CASES
369837	1	AMC348446/\$20.00

This receipt was generated by the automated BLM Collections and Billings System and is a paper representation of a portion of the official electronic record contained therein.

348446

183

MAINTENANCE FEE PAYMENT WAIVER CERTIFICATION

This small miner waiver is filed to hold the claims/sites listed below for the assessment year beginning at noon on the first September 1 following the official filing of this form with BLM.

The undersigned owner(s) of the mining claims/sites listed below hereby certify under penalty of 18 U.S.C. 1001 and 43 U.S.C. 1212 that:

I/We control, or will control, ten or fewer mining claims/sites located and maintained on Federal land in the United States of America on the August 31 that is one day before the beginning of the assessment year indicated in line one above.

I/We have/will performed/perform assessment work upon the claims listed below for the current assessment year as of the August 31 indicated in line three above. This work meets the requirements of the General Mining Law of 1872, as amended; the Act of August 10, 1993; and the regulations at 43 CFR 3833 and 3850. Such work will be described on our affidavit of labor. Listing a site on this form constitutes a filing of a Notice of Intention to Hold for that site. I enclose a \$5.00 per site service charge (recording fee) for each site listed.

Please check this box if the following statement applies to you.

I/We relinquish my/our claims and/or sites not listed below.

The mining claims and sites for which the above waiver from payment of the maintenance fees is made are:

CLAIM NAME	BLM RECORDATION SERIAL NUMBER
1. Black Diamond	AMC 348 446
2. Jim Mine	AMC 348 448
3. Ruby	AMC 348 449
4. Blue Fox	AMC 348 447
5.	
6.	
7.	
8.	
9.	
10.	

All owner(s) of the above mining claims and sites are filing for this waiver.

I/We understand and acknowledge that pursuant to 43 U.S.C. 1212 and 18 U.S.C. 1001, the filing of a false, fictitious, or fraudulent document with the Bureau of Land Management may result in a fine of up to \$10,000, a prison term not to exceed five years, or both.

Ophelia A Scandlin
(Owner's Name - Please Print)
P.O. Box 483 BLK Can. Cty. AZ
(Street or P.O. Box) 85324

Ophelia A Scandlin
(Owner's Signature)
Black Canyon AZ 85324
(City) (State) (Zip Code)

OPHELIA A SCANDLIN
(Owner's Name - Please Print)
PO Box 483
(Street or P.O. Box)

Ophelia A Scandlin
(Owner's Signature)
(City) (State) (Zip Code)

PHOENIX, ARIZONA

(Owner's Name - Please Print)
(Street or P.O. Box)

(Owner's Signature)
(City) (State) (Zip Code)

2000 AUG - 8 - 9 00Z

RECEIVED
BLM AZ STATE OFFICE

(Owner's Name - Please Print)
(Street or P.O. Box)

(Owner's Signature)
(City) (State) (Zip Code)

ENTERED IN COMPUTER

(Owner's Name - Please Print)	(Owner's Signature)
(Street or P.O. Box)	(City) (State) (Zip Code)
(Owner's Name - Please Print)	(Owner's Signature)
(Street or P.O. Box)	(City) (State) (Zip Code)
(Owner's Name - Please Print)	(Owner's Signature)
(Street or P.O. Box)	(City) (State) (Zip Code)
(Owner's Name - Please Print)	(Owner's Signature)
(Street or P.O. Box)	(City) (State) (Zip Code)

INSTRUCTIONS

1. This certification of waiver from payment of maintenance fees is made under the regulations at 43 CFR 3833 and 3850.
2. This waiver **must** be filed in advance of the assessment year for which a waiver is sought, but in no event be filed later than the August 31st preceding the assessment year for which the waiver is sought.
3. You **must** still record your affidavit of assessment work for claims listed and/or Notices of Intention to Hold for any sites listed with the BLM by each December 30th, and the local recording office under State law, as in the past.
4. A \$5.00 service charge (recording fee) is required for all sites listed, otherwise a separate notice of intent to hold **must** be filed by December 30.
5. This waiver **must** be filed in the BLM State Office where the mining claims are recorded.
6. If the claims and sites are located in more than one State, a separate waiver form **must** be filed in each State in which they are held. The total number of claims and sites listed on separate waiver forms cannot exceed ten.
7. All claim names and Bureau of Land Management (BLM) serial numbers **must** be listed for all mining claims and sites for which a waiver is sought.
8. All owners and their addresses **must** be listed.
9. This waiver form **must** be signed by all of the owners or their designated agent. If an agent is designated, a statement appointing the agent, signed by all of the owners, **must** be submitted with this certification, if a designation of agent is not currently on file with the BLM State office where your claims and sites are recorded.
10. Mining claims and sites held by a husband and wife, either jointly or individually, or their children under the age of discretion, shall be counted towards the 10 claim limit. Mining claims and sites held in co-ownership, or by an association of locators, by a partnership, or by a corporation shall be counted towards the 10 claim limit for claimants that have an interest in these entities.
11. Failure to pay the maintenance fee or meet the requirements for waiver from payment of the maintenance fee by any August 31st deadline for the following assessment year shall cause the mining claims and sites to be declared null and void.

NOTICE/BURDEN HOURS STATEMENT

The Privacy Act of 1974 and the regulation in 43 CFR 2.48(d) provide that you be furnished the following information in connection with the information required by this certification of exemption from rental fees form.

AUTHORITY: 30 U.S.C. 28-28k; 43 U.S.C. 1201, 1740, and 1744; 43 CFR 3833 and 3850.

PRINCIPLE PURPOSE: This information is to be used to verify that the owner(s) of a mining claim has complied with the Act of August 10, 1993 (107 Stat. 312), and is entitled to perform assessment work in lieu of paying the maintenance fee for the mining claims listed on this form.

ROUTINE USE: (1) Adjudication of the claimant(s) certification of waiver from paying the maintenance fee otherwise required by the Act of August 10, 1993 (107 Stat. 312). (2) Disclosure may be made to appropriate Federal agencies when location is made within the agency's geographic area of responsibility. (3) Information from the record and/or the record will be transferred to the appropriate Federal, State, or local agency, or a member of the public in response to a specific request for pertinent information. (4) Information may also be provided to the Department of Justice or in a proceeding before a court or adjudicative body; or to Federal, State, local or foreign agencies when needed for enforcement of civil or criminal codes or applicable regulations concerning title rights upon the public land.

EFFECT OF NOT PROVIDING INFORMATION: Disclosure of this information is required by the Act of August 10, 1993 (107 Stat. 312) and 43 CFR 3833 for those owner(s) wishing to take the small miners waiver allowed under 43 CFR 3833 and 3850. Failure to supply the information required in this form to support the owner(s) certification of waiver from payment of the otherwise required maintenance fees will result in the waiver being disallowed and the mining claims declared null and void by the Bureau of Land Management (BLM).

The Paperwork Reduction Act of 1980 (44 U.S.C. 3501, et seq.) requires us to tell you that:

This information is being collected to allow the BLM to determine if you qualify for a waiver from the payment of \$100 per mining claim maintenance fee established by the Act of August 10, 1993 (107 Stat. 312) and the implementing regulations at 43 CFR 3833 and 3850. A response to this request is required in accordance with the statute (107 Stat. 312) to retain your benefit.

Public reporting burden for this form is estimated to average 8 minutes per response, including time to review instructions, gathering and maintaining data, and completing and reviewing the form. Direct comments regarding this burden estimate, or any other aspect of this form, to the Department of the Interior, Bureau of Land Management, Information Collection Clearance Officer (DW-101) Denver Federal Center, Building 40, P.O. Box 25047, Denver, CO 80225-0047 and the Office of Management and Budget, Paperwork Reduction Project (1004-0114), Washington, D.C. 20503.

BLM would like you to know that you do not have to respond to this, or any other, Federal agency-sponsored information collection unless it displays a currently valid OMB control number.

FOR OFFICIAL USE ONLY

Receipt #: 164620

Lead #: 348444

Amount Received: 20. -

Date: 8/8/00

Transaction #: 177659

AMC #	Code	\$\$\$\$\$
348446 - 348449	480	20. -

AMC #	Code	\$\$\$\$\$

Total: 20. -

- 480---POL-----\$5
- 481---NOI-----\$5
- 482---Maint.---\$100
- 396---Trf.-----\$5
- 635---Amd.-----\$5
- 379---Refund

Entered: SL 8-9-00
Date

Verified: L 8/19/00
Date

Sent to Accounts: L 8/19/00
Date

Earned by Accounts: _____
Date

Return Document to:

For BLM Use Only

AZ-3850-1 (July 1992)

4 Claims
5.00
20.00 Total
KC

Telephone # ()

CHECK ONE

AFFIDAVIT OF PERFORMANCE OF ANNUAL WORK

Also fill in ITEMS 1 through 9 and the reverse side of this document.

NOTICE OF INTENTION TO HOLD

I intend to hold the claim(s) /site(s) listed on the reverse side of this document for the calendar year 19___. Also fill in ITEMS 1 through 4 and ITEM 9.

NOTICES OF INTENTION TO HOLD ARE FOR MILL SITES AND TUNNEL SITES OR FOR MINING CLAIMS WHEN ASSESSMENT WORK HAS NOT BEEN DONE, REGARDLESS OF WHETHER THE ANNUAL ASSESSMENT HAS BEEN SUSPENDED, DEFERRED, OR NOT YET ACCRUED. THE FILING OF A NOTICE OF INTENTION TO HOLD SHALL NOT RELIEVE THE OWNER OF COMPLYING WITH FEDERAL AND STATE LAWS PERTAINING TO THE PERFORMANCE OF ANNUAL ASSESSMENT WORK. NOTICES OF INTENTION TO HOLD FOR MILL SITES OR TUNNEL SITES NEED NOT BE COUNTY RECORDED. FOR MINING CLAIMS THE FORM FILED WITH BLM MUST BE IDENTICAL TO THE ONE THAT WAS OR WILL BE FILED WITH THE COUNTY.

Evidence of Annual Assessment Work or a Notice of Intention to Hold must be filed each calendar year following the calendar year in which the Claim/site was located.

ALL CLAIMS LISTED ON A SINGLE AFFIDAVIT MUST BE CONTIGUOUS.

1. State of Arizona, County of YAVAPAI ss:
2. I, (Name) Ophelia A Scandlin
3. Reside at (Address) 31000 S. Maggie Mine RD - P.O. Box 483
City BLACK CANYON, County YAVAPAI, State AZ, Zip 85324

being duly sworn, deposes and says that he/she is a citizen of the United States, more than eighteen years of age, that all of the facts set forth in this affidavit/notice, subject to the provisions and penalties of 18 USC 1001 pertaining to the filing of false, fictitious, or fraudulent statements with the United States, are true and correct according to the best of my knowledge, information and belief.

4. Owner's Name and Address (if not shown in items 1-3 above) CHECK HERE IF THIS IS A CHANGE OF ADDRESS

5. That I am personally acquainted with the mining claim(s). The work and improvements were made by and at the expense of the owner(s) of said claim(s). Said contiguous group of claims, listed on the reverse side of this document, are situated in the BLACK CANYON Mining District, YAVAPAI County, Arizona

6. That between the dates starting at 12 o'clock noon on September 1, 1999 and ending at 12 o'clock noon on September 1, 2000 at least \$ 475.00 dollars worth of work and improvements were done and performed upon said claim(s) or upon one or more of a contiguous group of claims for the benefit of all, or wholly or partly outside of a contiguous group of claims for the benefit of all, not including the location work.

7. That the following persons were employed to perform the work and improvements described herein: William Schmal

8. That the work and improvements performed were: Mine Road and drainage cleared and graded

9. Dated 8-7-00, Signature Ophelia A Scandlin
SUBSCRIBED AND SWORN TO before me, a Notary Public, this 7 day of Aug 19 2000

Notary Public CAROLINE SMITH
MY COMMISSION EXPIRES 5-2004
YAVAPAI COUNTY
My Comm. Expires March 5, 2004

This form is for the purpose of complying with the laws of the United States Department of the Interior, Bureau of Land Management and the State of Arizona pertaining to assessment work and/or a notice of intention to hold. 30 USC 28, 43 CFR 3833.2, ARS 27-208. Subject to Paperwork Reduction Act and Privacy Act statements available at the BLM AZ State Office. The form is not copyrighted. It may be reproduced without restriction.

For BLM Use Only
2000 AUG - 8 - 10:14
RECEIVED
BLM AZ STATE OFFICE
ENTERED IN COMPUTER
8-9-00

If the claims/sites have consecutive BLM #'s and are in the same Township, Range and Section(s) they may be listed as follows:

SAMPLE 1-10 A MC 19640-49 Dkt/Pg # 1025/1-10 (or) 4N 20W 36
 RECORDING # 9106173-82

CLAIM/SITE NAME	SERIAL NUMBER	Dkt/Pg or Recording # of ORIGINAL LOCATION NOTICE!	TWN SHP	RNG	SEC(S)
1. <i>Black Diamond</i>	A MC 348446		<i>9.N.</i>	<i>2.E.</i>	<i>15 & 22</i>
2. <i>Jim Mine</i>	A MC 348448		<i>9.N.</i>	<i>2.E.</i>	<i>22 & 27</i>
3. <i>Ruby</i>	A MC 348449		<i>9.N.</i>	<i>2.E.</i>	<i>16 & 21</i>
4. <i>BLUE Fox</i>	A MC 348447		<i>9.N.</i>	<i>2.E.</i>	<i>21 & 28</i>
5.	A MC				
6.	A MC				
7.	A MC				
8.	A MC				
9.	A MC				
10.	A MC				
11.	A MC				
12.	A MC				
13.	A MC				
14.	A MC				
15.	A MC				
16.	A MC				
17.	A MC				
18.	A MC				
19.	A MC				
20.	A MC				
21.	A MC				
22.	A MC				
23.	A MC				
24.	A MC				
25.	A MC				
26.	A MC				
27.	A MC				
28.	A MC				
29.	A MC				
30.	A MC				

FILE WITH: BUREAU OF LAND MANAGEMENT, 222 NORTH CENTRAL AVENUE, PHOENIX, AZ 85004-2203 and the respective county recorder, ON OR BEFORE DECEMBER 30th (NOT THE 31st), BLM REQUIRES A \$5.00 NONREFUNDABLE SERVICE CHARGE FOR EACH MINING CLAIM, MILL SITE OR TUNNEL SITE. ANNUAL FILLINGS THAT ARE NOT ACCOMPANIED BY PROPER SERVICE CHARGES WILL BE RETURNED WITHOUT FURTHER ACTION BY BLM.

United States Department of the Interior
Bureau of Land Management
 BUSINESS & SUPPORT SVCS DIV
 222 N CENTRAL AVE
 PHOENIX, AZ 85004 -2203
 Phone: (602) 417-9200

Receipt	
No:	164620

Transaction #: 177659					
Date of Transaction: 08/08/2000					
CUSTOMER:		OPHELIA A SCANDLIN BOX 483 BLK CANYON CITY, AZ 85324			
LINE #	QTY	COMMODITY / SUBJECT / ACTION / PRODUCT	REMARKS	UNIT PRICE	TOTAL
1	1	LOCATABLE MINERALS / MINING CLAIMS-ACCOUNTS/UNADJUDICATED / MINING CLAIM MONEY RECEIVED (455)	POL 2000 (4)	- n/a -	\$20.00
TOTAL:					\$20.00

PAYMENT INFORMATION			
1	AMOUNT:	\$20.00	POSTMARKED: N/A
	TYPE:	CASH	RECEIVED: 08/08/2000
	NAME:	SCANDLIN, OPHELIA A BOX 483 BLK CANYON CITY AZ 85324	

REMARKS

CASE SERIAL NUMBER INFORMATION		
TRNS #	LINE #	CASES
177659	1	AMC348446

This receipt was generated by the automated BLM Collections and Billings System and is a paper representation of a portion of the official electronic record contained therein.

MAINTENANCE FEE PAYMENT WAIVER CERTIFICATION

This small miner waiver is filed to hold the claims/sites listed below for the assessment year beginning at noon on the first September 1 following the official filing of this form with BLM.

The undersigned owner(s) of the mining claims/sites listed below hereby certify under penalty of 18 U.S.C. 1001 and 43 U.S.C. 1212 that: **049**

I/We control, or will control, ten or fewer mining claims/sites located and maintained on Federal land in the United States of America on the August 31 that is one day before the beginning of the assessment year indicated in line one above.

I/We have/will performed/perform assessment work upon the claims listed below for the current assessment year as of the August 31 indicated in line three above. This work meets the requirements of the General Mining Law of 1872, *as amended*; the Act of August 10, 1993; and the regulations at 43 CFR 3833 and 3850. Such work will be described on our affidavit of labor. Listing a site on this form constitutes a filing of a Notice of Intention to Hold for that site. I enclose a \$5.00 per site service charge (recording fee) for each site listed.

Please check this box if the following statement applies to you.

I/We relinquish my/our claims and/or sites not listed below.

The mining claims and sites for which the above waiver from payment of the maintenance fees is made are:

AMC 348446

CLAIM NAME	BLM RECORDATION SERIAL NUMBER
1. <u>Black Diamond</u>	<u>AMC 348 446</u>
2. <u>Blue Fox</u>	<u>AMC 348 447</u>
3. <u>Jim Mine</u>	<u>AMC 348 448</u>
4. <u>Ruby</u>	<u>AMC 348 449</u>
5.	
6.	
7.	
8.	
9.	
10.	

All owner(s) of the above mining claims and sites are filing for this waiver.

I/We understand and acknowledge that pursuant to 43 U.S.C. 1212 and 18 U.S.C. 1001, the filing of a false, fictitious, or fraudulent document with the Bureau of Land Management may result in a fine of up to \$10,000, a prison term not to exceed five years, or both.

Ophelia A Scandlin
(Owner's Name - Please Print)
P.O. Box 483
(Street or P.O. Box)

Ophelia A Scandlin
(Owner's Signature)
BLACK CANYON CITY AZ 85324
(City) (State) (Zip Code)

(Owner's Name - Please Print)

(Street or P.O. Box)

(Owner's Signature)

(City) (State) (Zip Code)

(Owner's Name - Please Print)

(Street or P.O. Box)

(Owner's Signature)

(City) (State) (Zip Code)

(Owner's Name - Please Print)

(Street or P.O. Box)

ENTERED IN COMPUTER
7/2/99 MH ELS
(Owner's Signature)

(City) (State) (Zip Code)

(Owner's Name - Please Print)	(Owner's Signature)
(Street or P.O. Box)	(City) (State) (Zip Code)
(Owner's Name - Please Print)	(Owner's Signature)
(Street or P.O. Box)	(City) (State) (Zip Code)
(Owner's Name - Please Print)	(Owner's Signature)
(Street or P.O. Box)	(City) (State) (Zip Code)
(Owner's Name - Please Print)	(Owner's Signature)
(Street or P.O. Box)	(City) (State) (Zip Code)

INSTRUCTIONS

1. This certification of waiver from payment of maintenance fees is made under the regulations at 43 CFR 3833 and 3850.
2. This waiver **must** be filed in advance of the assessment year for which a waiver is sought, but in no event be filed later than the August 31st preceding the assessment year for which the waiver is sought.
3. You **must** still record your affidavit of assessment work for claims listed and/or Notices of Intention to Hold for any sites listed with the BLM by each December 30th, and the local recording office under State law, as in the past.
4. A \$5.00 service charge (recording fee) is required for all sites listed, otherwise a separate notice of intent to hold **must** be filed by December 30.
5. This waiver **must** be filed in the BLM State Office where the mining claims are recorded.
6. If the claims and sites are located in more than one State, a separate waiver form **must** be filed in each State in which they are held. The total number of claims and sites listed on separate waiver forms cannot exceed ten.
7. All claim names and Bureau of Land Management (BLM) serial numbers **must** be listed for all mining claims and sites for which a waiver is sought.
8. All owners and their addresses **must** be listed.
9. This waiver form **must** be signed by all of the owners or their designated agent. If an agent is designated, a statement appointing the agent, signed by all of the owners, **must** be submitted with this certification, if a designation of agent is not currently on file with the BLM State office where your claims and sites are recorded.
10. Mining claims and sites held by a husband and wife, either jointly or individually, or their children under the age of discretion, shall be counted towards the 10 claim limit. Mining claims and sites held in co-ownership, or by an association of locators, by a partnership, or by a corporation shall be counted towards the 10 claim limit for claimants that have an interest in these entities.
11. Failure to pay the maintenance fee or meet the requirements for waiver from payment of the maintenance fee by any August 31st deadline for the following assessment year shall cause the mining claims and sites to be declared null and void.

NOTICE/BURDEN HOURS STATEMENT

The Privacy Act of 1974 and the regulation in 43 CFR 2.48(d) provide that you be furnished the following information in connection with the information required by this certification of exemption from rental fees form.

AUTHORITY: 30 U.S.C. 28-28k; 43 U.S.C. 1201, 1740, and 1744; 43 CFR 3833 and 3850.

PRINCIPLE PURPOSE: This information is to be used to verify that the owner(s) of a mining claim has complied with the Act of August 10, 1993 (107 Stat. 312), and is entitled to perform assessment work in lieu of paying the maintenance fee for the mining claims listed on this form.

ROUTINE USE: (1) Adjudication of the claimant(s) certification of waiver from paying the maintenance fee otherwise required by the Act of August 10, 1993 (107 Stat. 312). (2) Disclosure may be made to appropriate Federal agencies when location is made within the agency's geographic area of responsibility. (3) Information from the record and/or the record will be transferred to the appropriate Federal, State, or local agency, or a member of the public in response to a specific request for pertinent information. (4) Information may also be provided to the Department of Justice or in a proceeding before a court or adjudicative body; or to Federal, State, local or foreign agencies when needed for enforcement of civil or criminal codes or applicable regulations concerning title rights upon the public land.

EFFECT OF NOT PROVIDING INFORMATION: Disclosure of this information is required by the Act of August 10, 1993 (107 Stat. 312) and 43 CFR 3833 for those owner(s) wishing to take the small miners waiver allowed under 43 CFR 3833 and 3850. Failure to supply the information required in this form to support the owner(s) certification of waiver from payment of the otherwise required maintenance fees will result in the waiver being disallowed and the mining claims declared null and void by the Bureau of Land Management (BLM).

The Paperwork Reduction Act of 1980 (44 U.S.C. 3501, et seq.) requires us to tell you that:

This information is being collected to allow the BLM to determine if you qualify for a waiver from the payment of \$100 per mining claim maintenance fee established by the Act of August 10, 1993 (107 Stat. 312) and the implementing regulations at 43 CFR 3833 and 3850. A response to this request is required in accordance with the statute (107 Stat. 312) to retain your benefit.

Public reporting burden for this form is estimated to average 8 minutes per response, including time to review instructions, gathering and maintaining data, and completing and reviewing the form. Direct comments regarding this burden estimate, or any other aspect of this form, to the Department of the Interior, Bureau of Land Management, Information Collection Clearance Officer (DW-101) Denver Federal Center, Building 40, P.O. Box 25047, Denver, CO 80225-0047 and the Office of Management and Budget, Paperwork Reduction Project (1004-0114), Washington, D.C. 20503.

BLM would like you to know that you do not have to respond to this, or any other, Federal agency-sponsored information collection unless it displays a currently valid OMB control number.

FOR OFFICIAL USE ONLY

PHOENIX, ARIZONA

JUN 14 9 48 AM '99

B.L.M. AZ STATE OFFICE

REC'D

AMC 348446

Return Document to:

For BLM Use Only

AZ-3850-1 (July 1992)

OPHELIA A. Scandlin
P.O. Box 483
Black Canyon City AZ
85324

4 x \$5.00 = 20.00
TES

Telephone # ()

CHECK ONE

AFFIDAVIT OF PERFORMANCE OF ANNUAL WORK

Also fill in ITEMS 1 through 9 and the reverse side of this document.

NOTICE OF INTENTION TO HOLD

I intend to hold the claim(s) /site(s) listed on the reverse side of this document for the calendar year 19___. Also fill in ITEMS 1 through 4 and ITEM 9.

NOTICES OF INTENTION TO HOLD ARE FOR MILL SITES AND TUNNEL SITES OR FOR MINING CLAIMS WHEN ASSESSMENT WORK HAS NOT BEEN DONE, REGARDLESS OF WHETHER THE ANNUAL ASSESSMENT HAS BEEN SUSPENDED, DEFERRED, OR NOT YET ACCRUED. THE FILING OF A NOTICE OF INTENTION TO HOLD SHALL NOT RELIEVE THE OWNER OF COMPLYING WITH FEDERAL AND STATE LAWS PERTAINING TO THE PERFORMANCE OF ANNUAL ASSESSMENT WORK. NOTICES OF INTENTION TO HOLD FOR MILL SITES OR TUNNEL SITES NEED NOT BE COUNTY RECORDED. FOR MINING CLAIMS THE FORM FILED WITH BLM MUST BE IDENTICAL TO THE ONE THAT WAS OR WILL BE FILED WITH THE COUNTY.

Evidence of Annual Assessment Work or a Notice of Intention to Hold must be filed each calendar year following the calendar year in which the Claim/site was located.

ALL CLAIMS LISTED ON A SINGLE AFFIDAVIT MUST BE CONTIGUOUS.

1. State of Arizona, County of YAVAPAI ss:
2. I, (Name) Ophelia A Scandlin
3. Reside at (Address) P.O. Box 483
Black Canyon City, County YAVAPAI, State AZ, Zip 85324

being duly sworn, deposes and says that he/she is a citizen of the United States, more than eighteen years of age, that all of the facts set forth in this affidavit/notice, subject to the provisions and penalties of 18 USC 1001 pertaining to the filing of false, fictitious, or fraudulent statements with the United States, are true and correct according to the best of my knowledge, information and belief.

4. Owner's Name and Address (If not shown in items 1-3 above) CHECK HERE IF THIS IS A CHANGE OF ADDRESS

5. That I am personally acquainted with the mining claim(s). The work and improvements were made by and at the expense of the owner(s) of said claim(s). Said contiguous group of claims, listed on the reverse side of this document, are situated in the Black Canyon Mining District, YAVAPAI County, Arizona

6. That between the dates starting at 12 o'clock noon on September 1, 19 98 and ending at 12 o'clock noon on September 1, 19 99 at least \$ 3445.00 dollars worth of work and improvements were done and performed upon said claim(s) or upon one or more of a contiguous group of claims for the benefit of all, or wholly or partly outside of a contiguous group of claims for the benefit of all, not including the location work.

7. That the following persons were employed to perform the work and improvements described herein: EDWARD Schmal
William Schmal

8. That the work and improvements performed were: Road Main-lays & Water Run off
"Put in Culvert"

9. Dated 6-7-99, Signature Ophelia A Scandlin


SUBSCRIBED AND SWORN TO before me, a Notary Public, this 7 day of June 19 99

by CYNTHIA C. BRANNAN

Notary Public Cynthia C. Brannan

MY COMMISSION EXPIRES February 1, 2003

This form is for the purpose of complying with the laws of the State of Arizona Department of the Interior, Bureau of Land Management and the State of Arizona pertaining to assessment work and/or a notice of intention to hold a claim under 43 CFR 3833.2, ARS 27-208. Subject to Paperwork Reduction Act and Privacy Act statements available at the BLM AZ State Office. The form is not copyrighted. It may be reproduced without restriction.



For BLM Use Only
PHOENIX, ARIZONA
1999 JUN 14 A 9:48
RECEIVED
BLM AZ STATE OFFICE

VERIFIED JUN 28 1999

ENTERED INTO COMPUTER

JUN 25 1999

If the claims/sites have consecutive BLM #'s and are in the same Township, Range and Section(s) they may be listed as follows:

SAMPLE 1-10 A MC 19640-49 Dkt/Pg # 1025/1-10 (or) 4N 20W 36
 RECORDING # 9106173-82

CLAIM/SITE NAME	SERIAL NUMBER	Dkt/Pg or Recording # of ORIGINAL LOCATION NOTICE!	TWN SHP	RNG	SEC(S)
1. <u>Black DIAMOND</u>	<u>A MC 348446</u>		<u>9.N.</u>	<u>2.E.</u>	<u>15 & 22</u>
2. <u>Jim Mine</u>	<u>A MC 348448</u>		<u>9.N.</u>	<u>2.E.</u>	<u>22 & 27</u>
3. <u>Ruby</u>	<u>A MC 348449</u>		<u>9.N.</u>	<u>2.E.</u>	<u>16 & 21</u>
4. <u>Blue Fox</u>	<u>A MC 348447</u>		<u>9.N.</u>	<u>2.E.</u>	<u>21 & 28</u>
5.	A MC				
6.	A MC				
7.	A MC				
8.	A MC				
9.	A MC				
10.	A MC				
11.	A MC				
12.	A MC				
13.	A MC				
14.	A MC				
15.	A MC				
16.	A MC				
17.	A MC				
18.	A MC				
19.	A MC				
20.	A MC				
21.	A MC				
22.	A MC				
23.	A MC				
24.	A MC				
25.	A MC				
26.	A MC				
27.	A MC				
28.	A MC				
29.	A MC				
30.	A MC				

FILE WITH: BUREAU OF LAND MANAGEMENT, 222 NORTH CENTRAL AVENUE, PHOENIX, AZ 85004-2203 and the respective county recorder, ON OR BEFORE DECEMBER 30th (NOT THE 31st). BLM REQUIRES A \$5.00 NONREFUNDABLE SERVICE CHARGE FOR EACH MINING CLAIM, MILL SITE OR TUNNEL SITE. ANNUAL FILLINGS THAT ARE NOT ACCOMPANIED BY PROPER SERVICE CHARGES WILL BE RETURNED WITHOUT FURTHER ACTION BY BLM.

UNITED STATES
DEPARTMENT OF THE INTERIOR
BUREAU OF LAND MANAGEMENT

RECEIPT AND ACCOUNTING ADVICE

NO. 2480351
06/14/99

SM/AZ

Subject: AFFIDAVITS OF ASSESSMENT WORK (4)

2 1 12

20.00

Applicant:

OPHELIA A. SCANDLIN
P. O. BOX 483
BLACK CANYON CITY, AZ 85324 SAME - CK #9608

Remitter:

Assignor:

LEASE MANAGEMENT DATA NEW UPDATE PAYMENT

ORIGINAL SERIAL NO.	ASG.	TYPE	ST.	CTY.	FUND SYMBOL	ACRES/UNITS	RATE
AMC 348446-348449							

AMOUNT	ANV. DATE	EXP. DATE	BILL CYC.	S/C	DISTRICT	NEXT BILL	MISC. DATA	U of M	ACTUAL UNITS

ASSIGNMENT SERIAL NO.	ASG.	TYPE	ST.	CTY.	FUND SYMBOL	ACRES/UNITS	RATE

AMOUNT	ANV. DATE	EXP. DATE	BILL CYC.	S/C	DISTRICT	NEXT BILL	MISC. DATA	U of M	ACTUAL UNITS

APPLY REMITTANCE

ACTION	FUND SYMBOL	CTY.	AMOUNT
FILING FEE			
RENTAL			
UNEARNED			
REFUND			
TOTAL			
AMOUNT DUE			

Remarks:

BY:

DATE:

- Lease in Escrow?
- KGS?
- Auto Escalates?
- Auto Renew?

- Of Interest?
- Operating Rights?
- Operator
- Bond Filed?

FOR MMS USE ONLY

BILLEE	FOREST REFUGE
NUMBER	
OCS SECTION	
CODE	

Return Document to:

For BLM Use Only

AZ-3850-1 (July 1992)

415.00 = 20.00
TRB
AMC 348446

Telephone # () _____



AFFIDAVIT OF PERFORMANCE OF ANNUAL WORK.

Also fill in ITEMS 1 through 9 and the reverse side of this document.



NOTICE OF INTENTION TO HOLD

I intend to hold the claims(s)/site(s) listed on the reverse side of this document for the calendar year 19__.
Also fill in ITEMS 1 through 4 and ITEM 9.

NOTICES OF INTENTION TO HOLD ARE FOR MILLSITES AND TUNNEL SITES OR FOR MINING CLAIMS WHEN ASSESSMENT WORK HAS NOT BEEN DONE, REGARDLESS OF WHETHER THE ANNUAL ASSESSMENT HAS BEEN SUSPENDED, DEFERRED, OR NOT YET ACCRUED. THE FILING OF A NOTICE OF INTENTION TO HOLD SHALL NOT RELIEVE THE OWNER OF COMPLYING WITH FEDERAL AND STATE LAWS PERTAINING TO THE PERFORMANCE OF ANNUAL ASSESSMENT WORK. NOTICES OF INTENTION TO HOLD FOR MILL SITES OR TUNNEL SITES NEED NOT BE COUNTY RECORDED. FOR MINING CLAIMS THE FORM FILED WITH THE BLM MUST BE IDENTICAL TO THE ONE THAT WAS OR WILL BE FILED WITH THE COUNTY.

Evidence of Annual Assessment Work or a Notice of Intention to Hold must be filed each calendar year following the calendar year in which the claim/site was located.

ALL CLAIMS LISTED ON A SINGLE AFFIDAVIT MUST BE CONTIGUOUS.

1. State of Arizona, County of YAVAPAI ss:
2. I, (Name) OPHELIA A SCANDLIN
3. Reside at (Address) P.O. Box 483
City BLACK CANYON C. Y., County YAVAPAI, State AZ, Zip 85324

being duly sworn, deposes and says that he/she is a citizen of the United States, more than eighteen years of age, that all of the facts set forth in this affidavit/notice, subject to the provisions and penalties of 18 USC 1001 pertaining to the filing of false, fictitious, or fraudulent statements with the United States, are true and correct according to the best of my knowledge, information and belief.

4. Owner's Name and Address (If not shown in items 1-3 above) CHECK HERE IF THIS IS A CHANGE OF ADDRESS

5. That I am personally acquainted with the mining claims(s). The work and improvements were made by and at the expense of the owner(s) of said claim(s). Said contiguous group of claims, listed on the reverse side of this document, are situated in the BLACK CANYON Mining District, YAVAPAI County, Arizona.

6. That between the dates starting at 12 o'clock noon on September 1, 1997 And ending at 12 o'clock noon on September 1, 1998 at least \$ 425.00 Dollars worth of work and improvements were done and performed upon said claim(s) or upon one or more of a contiguous group of claims for the benefit of all, or wholly or partly outside of a contiguous group of claims for the benefit of all, not including the location work.

7. That the following persons were employed to perform the work and improvements described herein: EDWARD Schmal
William Schmal

8. That the work and improvements performed were: Road Maintenance

9. Dated: 5-11-98, Signature: Ophelia A Scandlin
SUBSCRIBED AND SWORN TO before me, a Notary Public, this 11th day of MAY, 1998
by OPHELIA A. SCANDLIN
Notary Public Laurette Norvell
MY COMMISSION EXPIRES 12-30-2001



VERIFIED
4/9/98 Sam

ENTERED IN COMPUTER
5/13/98 MCH

(4)

If the claims/sites have consecutive BLM#s and are in the same Township, Range and Section(s), they may be listed as follows:

SAMPLE 1 - 10 A MC 19640 - 49 DKT/Pg 1025/1-10 4N 20W 36
 RECORDING #9106173-82.

CLAIM/SITE NAME	SERIAL NUMBER	Dkt/Pg or Recording # Of ORIGINAL LOCATION NOTICE	TWN	RNG	SEC(S)
			SHP		
1. <u>Black Diamond</u>	AMC 348446		9N	2E	15 & 22
2. <u>Jim Mine</u>	AMC 348448		9N	2E	21 & 27
3. <u>Ruby</u>	AMC 348449		9N	2E	16 & 21
4. <u>Blue Fox</u>	AMC 348447		9N	2E	21 & 28
5.	AMC				
6.	AMC				
7.	AMC				
8.	AMC				
9.	AMC				
10.	AMC				
11.	AMC				
12.	AMC				
13.	AMC				
14.	AMC				
15.	AMC				
16.	AMC				
17.	AMC				
18.	AMC				
19.	AMC				
20.	AMC				
21.	AMC				
22.	AMC				
23.	AMC				
24.	AMC				
25.	AMC				
26.	AMC				
27.	AMC				
28.	AMC				
29.	AMC				
30.	AMC				

RECEIVED
 B.L.M. AZ STATE OFFICE
 PHOENIX, ARIZONA
 1998 MAY 11 P 2:33

FILE WITH: BUREAU OF LAND MANAGEMENT, 222 NORTH CENTRAL AVENUE, PHOENIX, ARIZONA 85004-2203 and the respective county recorder, ON OR BEFORE DECEMBER 30th (NOT THE 31st). BLM requires a \$5.00 nonrefundable service charge for each mining claim, mill site or tunnel site.

This form is for the purpose of complying with the laws of the United States Department of the Interior, Bureau of Land Management and the State of Arizona pertaining to assessment work and/or notice of intention to hold. 30 USC 28, 43 CFR 3833.2, ARS 27-208. Subject to Paperwork Reduction Act and Privacy Act statements available at the BLM AZ State Office. This form is not copyrighted. It may be reproduced without restriction.

For BLM Use Only

PHOENIX, ARIZONA
 Filed with BLM, but not
 accepted this date.
 1998 MAY 11 P 2:32
 RECEIVED
 B.L.M. AZ STATE OFFICE

UNITED STATES
DEPARTMENT OF THE INTERIOR
BUREAU OF LAND MANAGEMENT

RECEIPT AND ACCOUNTING ADVICE

NO. 2388954

04

Subject:
Applicant: AFFIDAVITS OF ASSESSMENT WORK - 4

TC/AZ 05/11/98
1 7 12 20.00

OPHELIA A SCANDLIN
BOX 483
BLACK CANYON CITY AZ 85324 Remitter: CASH

Assignor:

LEASE MANAGEMENT DATA NEW UPDATE PAYMENT

ORIGINAL SERIAL NO.	ASG.	TYPE	ST.	CTY.	FUND SYMBOL	ACRES/UNITS	RATE
AMC 348446-348447							

AMOUNT	ANV. DATE	EXP. DATE	BILL CYC.	S/C	DISTRICT	NEXT BILL	MISC. DATA	U of M	ACTUAL UNITS

ASSIGNMENT SERIAL NO.	ASG.	TYPE	ST.	CTY.	FUND SYMBOL	ACRES/UNITS	RATE

AMOUNT	ANV. DATE	EXP. DATE	BILL CYC.	S/C	DISTRICT	NEXT BILL	MISC. DATA	U of M	ACTUAL UNITS

APPLY REMITTANCE

ACTION	FUND SYMBOL	CTY.	AMOUNT
FILING FEE			
RENTAL			
UNEARNED			
REFUND			
TOTAL			
AMOUNT DUE			

Remarks:

BY: _____ DATE: _____

Lease in Escrow?
 KGS?
 Auto Escalates?
 Auto Renew?

Of Interest?
 Operating Rights?
 Operator
 Bond Filed?

FOR MMS USE ONLY

BILLEE NUMBER	FOREST REFUGE
OCS SECTION CODE	

MAINTENANCE FEE PAYMENT WAIVER CERTIFICATION

This small miner waiver is filed to hold the claims/sites listed below for the assessment year beginning at noon on the first September 1 following the official filing of this form with BLM.

The undersigned owner(s) of the mining claims/sites listed below hereby certify under penalty of 18 U.S.C. 1001 and 43 U.S.C. 1212 that:

I/We control, or will control, ten or fewer mining claims/sites located and maintained on Federal land in the United States of America on the August 31 that is one day before the beginning of the assessment year indicated in line one above.

I/We have/will performed/perform assessment work upon the claims listed below for the current assessment year as of the August 31 indicated in line three above. This work meets the requirements of the General Mining Law of 1872, *as amended*; the Act of August 10, 1993; and the regulations at 43 CFR 3833 and 3850. Such work will be described on our affidavit of labor. Listing a site on this form constitutes a filing of a Notice of Intention to Hold for that site. I enclose a \$5.00 per site service charge (recording fee) for each site listed.

Please check this box if the following statement applies to you.

I/We relinquish my/our claims and/or sites not listed below.

The mining claims and sites for which the above waiver from payment of the maintenance fees is made are:

AMC 348446

CLAIM NAME	BLM RECORDATION SERIAL NUMBER
1. BLACK DIAMOND	AMC 348446 AMC 348446
2. JIM MINE	AMC 348448
3. RUBY	AMC 348449
4. BLUE FOX	AMC 348447
5.	
6.	
7.	
8.	
9.	
10.	

All owner(s) of the above mining claims and sites are filing for this waiver.

I/We understand and acknowledge that pursuant to 43 U.S.C. 1212 and 18 U.S.C. 1001, the filing of a false, fictitious, or fraudulent document with the Bureau of Land Management may result in a fine of up to \$10,000, a prison term not to exceed five years, or both.

Ophelia A Scandlin
(Owner's Name - Please Print)
P.O. Box 483 Blk Cyn Cty Ar 85324
(Street or P.O. Box)

Ophelia A Scandlin
(Owner's Signature)
Black Canyon AZ 85324
(City) (State) (Zip Code)

(Owner's Name - Please Print)

(Street or P.O. Box)

(Owner's Signature)

(City) (State) (Zip Code)

(Owner's Name - Please Print)

(Street or P.O. Box)

(Owner's Signature)

(City) (State) (Zip Code)

(Owner's Name - Please Print)

(Street or P.O. Box)

(Owner's Signature)

(City) (State) (Zip Code)

ENTERED IN COMPUTER

5/13/98 [Signature]

(Owner's Name - Please Print)

(Street or P.O. Box)

(Owner's Name - Please Print)

(Street or P.O. Box)

(Owner's Name - Please Print)

(Street or P.O. Box)

(Owner's Name - Please Print)

(Street or P.O. Box)

(Owner's Signature)

(City) (State) (Zip Code)

(Owner's Signature)

(City) (State) (Zip Code)

(Owner's Signature)

(City) (State) (Zip Code)

(Owner's Signature)

(City) (State) (Zip Code)

INSTRUCTIONS

1. This certification of waiver from payment of maintenance fees is made under the regulations at 43 CFR 3833 and 3850.
2. This waiver **must** be filed in advance of the assessment year for which a waiver is sought, but in no event be filed later than the August 31st preceding the assessment year for which the waiver is sought.
3. You **must** still record your affidavit of assessment work for claims listed and/or Notices of Intention to Hold for any sites listed with the BLM by each December 30th, and the local recording office under State law, as in the past.
4. A \$5.00 service charge (recording fee) is required for all sites listed, otherwise a separate notice of intent to hold **must** be filed by December 30.
5. This waiver **must** be filed in the BLM State Office where the mining claims are recorded.
6. If the claims and sites are located in more than one State, a separate waiver form **must** be filed in each State in which they are held. The total number of claims and sites listed on separate waiver forms cannot exceed ten.
7. All claim names and Bureau of Land Management (BLM) serial numbers **must** be listed for all mining claims and sites for which a waiver is sought.
8. All owners and their addresses **must** be listed.
9. This waiver form **must** be signed by all of the owners or their designated agent. If an agent is designated, a statement appointing the agent, signed by all of the owners, **must** be submitted with this certification, if a designation of agent is not currently on file with the BLM State office where your claims and sites are recorded.
10. Mining claims and sites held by a husband and wife, either jointly or individually, or their children under the age of discretion, shall be counted towards the 10 claim limit. Mining claims and sites held in co-ownership, or by an association of locators, by a partnership, or by a corporation shall be counted towards the 10 claim limit for claimants that have an interest in these entities.
11. Failure to pay the maintenance fee or meet the requirements for waiver from payment of the maintenance fee by any August 31st deadline for the following assessment year shall cause the mining claims and sites to be declared null and void.

NOTICE/BURDEN HOURS STATEMENT

The Privacy Act of 1974 and the regulation in 43 CFR 2.48(d) provide that you be furnished the following information in connection with the information required by this certification of exemption from rental fees form.

AUTHORITY: 30 U.S.C. 28-28k; 43 U.S.C. 1201, 1740, and 1744; 43 CFR 3833 and 3850.

PRINCIPLE PURPOSE: This information is to be used to verify that the owner(s) of a mining claim has complied with the Act of August 10, 1993 (107 Stat. 312), and is entitled to perform assessment work in lieu of paying the maintenance fee for the mining claims listed on this form.

ROUTINE USE: (1) Adjudication of the claimant(s) certification of waiver from paying the maintenance fee otherwise required by the Act of August 10, 1993 (107 Stat. 312). (2) Disclosure may be made to appropriate Federal agencies when location is made within the agency's geographic area of responsibility. (3) Information from the record and/or the record will be transferred to the appropriate Federal, State, or local agency, or a member of the public in response to a specific request for pertinent information. (4) Information may also be provided to the Department of Justice or in a proceeding before a court or adjudicative body; or to Federal, State, local or foreign agencies when needed for enforcement of civil or criminal codes or applicable regulations concerning title rights upon the public land.

EFFECT OF NOT PROVIDING INFORMATION: Disclosure of this information is required by the Act of August 10, 1993 (107 Stat. 312) and 43 CFR 3833 for those owner(s) wishing to take the small miners waiver allowed under 43 CFR 3833 and 3850. Failure to supply the information required in this form to support the owner(s) certification of waiver from payment of the otherwise required maintenance fees will result in the waiver being disallowed and the mining claims declared null and void by the Bureau of Land Management (BLM).

The Paperwork Reduction Act of 1980 (44 U.S.C. 3501, et seq.) requires us to tell you that:

This information is being collected to allow the BLM to determine if you qualify for a waiver from the payment of \$100 per mining claim maintenance fee established by the Act of August 10, 1993 (107 Stat. 312) and the implementing regulations at 43 CFR 3833 and 3850. A response to this request is required in accordance with the statute (107 Stat. 312) to retain your benefit.

Public reporting burden for this form is estimated to average 8 minutes per response, including time to review instructions, gathering and maintaining data, and completing and reviewing the form. Direct comments regarding this burden estimate, or any other aspect of this form, to the Department of the Interior, Bureau of Land Management, Information Collection Clearance Officer (DW-101) Denver Federal Center, Building 40, P.O. Box 25047, Denver, CO 80225-0047 and the Office of Management and Budget, Paperwork Reduction Project (1004-0114), Washington, D.C. 20503.

BLM would like you to know that you do not have to respond to this, or any other, Federal agency-sponsored information collection unless it displays a currently valid OMB control number.

FOR OFFICIAL USE ONLY

RECEIVED
DENVER
STATE OFFICE
1-4-97

025

United States Department of the Interior
BUREAU OF LAND MANAGEMENT
ARIZONA STATE OFFICE
222 North Central Avenue
Phoenix, Arizona 85004-0003

In Reply Refer To:
3800 (952.3)
AMC 348446

MAY 01 1998

The enclosed document is provided to identify the A MC number assigned to your claim(s).

The official land records of the BLM show that portions of the subject mining claims lie within lands closed to location under the United States mining laws.

You are hereby advised that you have acquired nomineral or surface rights on those portions of the subject mining claims which are on patented land, or lands which are withdrawn from mineral entry. A copy of the Master Title Plat is enclosed for reference.

All future correspondence from this office will be sent only to the party identified as the "LEAD OWNER," unless otherwise instructed. If you have any questions, please call (602) 417-9518.

348446

Return Document to:

For BLM Use Only

AZ-3850-1 (July 1992)

4 claims
\$5.00 ea
\$20.00

Telephone # ()

AFFIDAVIT OF PERFORMANCE OF ANNUAL WORK

Also fill in ITEMS 1 through 9 and the reverse side of this document.

CHECK ONE

NOTICE OF INTENTION TO HOLD

I intend to hold the claim(s) /site(s) listed on the reverse side of this document for the calendar year 19____. Also fill in ITEMS 1 through 4 and ITEM 9.

NOTICES OF INTENTION TO HOLD ARE FOR MILL SITES AND TUNNEL SITES OR FOR MINING CLAIMS WHEN ASSESSMENT WORK HAS NOT BEEN DONE, REGARDLESS OF WHETHER THE ANNUAL ASSESSMENT HAS BEEN SUSPENDED, DEFERRED, OR NOT YET ACCRUED. THE FILING OF A NOTICE OF INTENTION TO HOLD SHALL NOT RELIEVE THE OWNER OF COMPLYING WITH FEDERAL AND STATE LAWS PERTAINING TO THE PERFORMANCE OF ANNUAL ASSESSMENT WORK. NOTICES OF INTENTION TO HOLD FOR MILL SITES OR TUNNEL SITES NEED NOT BE COUNTY RECORDED. FOR MINING CLAIMS THE FORM FILED WITH BLM MUST BE IDENTICAL TO THE ONE THAT WAS OR WILL BE FILED WITH THE COUNTY.

Evidence of Annual Assessment Work or a Notice of Intention to Hold must be filed each calendar year following the calendar year in which the Claim/site was located.

ALL CLAIMS LISTED ON A SINGLE AFFIDAVIT MUST BE CONTIGUOUS.

- 1. State of Arizona, County of YAVAPAI ss:
- 2. I, (Name) Opheelia A. Scandlin
- 3. Reside at (Address) P.O. Box 483
City BLACK CANYON CITY, County YAVAPAI, State AZ, Zip 85432

being duly sworn, deposes and says that he/she is a citizen of the United States, more than eighteen years of age, that all of the facts set forth in this affidavit/notice, subject to the provisions and penalties of 18 USC 1001 pertaining to the filing of false, fictitious, or fraudulent statements with the United States, are true and correct according to the best of my knowledge, information and belief.

- 4. Owner's Name and Address (If not shown in items 1-3 above) CHECK HERE IF THIS IS A CHANGE OF ADDRESS

- 5. That I am personally acquainted with the mining claim(s). The work and improvements were made by and at the expense of the owner(s) of said claim(s). Said contiguous group of claims, listed on the reverse side of this document, are situated in the BLACK CANYON Mining District, YAVAPAI County, Arizona

- 6. That between the dates starting at 12 o'clock noon on September 1, 19 96 and ending at 12 o'clock noon on September 1, 19 97 at least \$ 475.00 dollars worth of work and improvements were done and performed upon said claim(s) or upon one or more of a contiguous group of claims for the benefit of all, or wholly or partly outside of a contiguous group of claims for the benefit of all, not including the location work.

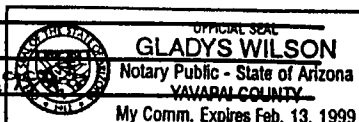
- 7. That the following persons were employed to perform the work and improvements described herein: EDWARD SCHWAL & William Schwal

- 8. That the work and improvements performed were: Road wash outs repaired and graded road work

- 9. Dated Opheelia 2-1-97, Signature Opheelia A Scandlin

SUBSCRIBED AND SWORN TO before me, a Notary Public, this 1st day of December 19 97 by Opheelia A. Scandlin

Notary Public Gladys Wilson
MY COMMISSION EXPIRES Feb. 13, 1999



For BLM Use Only

DEC 11 11 41 AM '97
RECEIVED
BLM AZ STATE OFFICE

This form is for the purpose of complying with the laws of the United States Department of the Interior, Bureau of Land Management and the State of Arizona pertaining to assessment work and/or a notice of intention to hold. 30 USC 28, 43 CFR 3833.2, ARS 27-208. Subject to Paperwork Reduction Act and Privacy Act statements available at the BLM AZ State Office. The form is not copyrighted. It may be reproduced without restriction.

Maintenance Fee Paid for 1998

If the claims/sites have consecutive BLM #'s and are in the same Township, Range and Section(s) they may be listed as follows:

SAMPLE 1-10 A MC 19640-49 Dkt/Pg # 1025/1-10 (or) 4N 20W 36
 RECORDING # 9106173-82

CLAIM/SITE NAME	SERIAL NUMBER	Dkt/Pg or Recording # of ORIGINAL LOCATION NOTICEI	TWN SHP	RNG	SEC(S)
1. <u>BLALA Diamond</u>	<u>A MC 348446</u>	<u>3515/182-189</u>	<u>9.N.</u>	<u>2.E.</u>	<u>15 & 22</u>
2. <u>BLUE FOX</u>	<u>A MC 348447</u>	<u>3515/190-191</u>	<u>9.N.</u>	<u>2.E.</u>	<u>21 & 28</u>
3. <u>Jim Mine</u>	<u>A MC 348448</u>	<u>3515/192-193</u>	<u>9.N.</u>	<u>2.E.</u>	<u>22 & 27</u>
4. <u>Ruby</u>	<u>A MC 348449</u>	<u>3515/194-195</u>	<u>9.N.</u>	<u>2.E.</u>	<u>16 & 21</u>
5. _____	A MC _____	_____	_____	_____	_____
6. _____	A MC _____	_____	_____	_____	_____
7. _____	A MC _____	_____	_____	_____	_____
8. _____	A MC _____	_____	_____	_____	_____
9. _____	A MC _____	_____	_____	_____	_____
10. _____	A MC _____	_____	_____	_____	_____
11. _____	A MC _____	_____	_____	_____	_____
12. _____	A MC _____	_____	_____	_____	_____
13. _____	A MC _____	_____	_____	_____	_____
14. _____	A MC _____	_____	_____	_____	_____
15. _____	A MC _____	_____	_____	_____	_____
16. _____	A MC _____	_____	_____	_____	_____
17. _____	A MC _____	_____	_____	_____	_____
18. _____	A MC _____	_____	_____	_____	_____
19. _____	A MC _____	_____	_____	_____	_____
20. _____	A MC _____	_____	_____	_____	_____
21. _____	A MC _____	_____	_____	_____	_____
22. _____	A MC _____	_____	_____	_____	_____
23. _____	A MC _____	_____	_____	_____	_____
24. _____	A MC _____	_____	_____	_____	_____
25. _____	A MC _____	_____	_____	_____	_____
26. _____	A MC _____	_____	_____	_____	_____
27. _____	A MC _____	_____	_____	_____	_____
28. _____	A MC _____	_____	_____	_____	_____
29. _____	A MC _____	_____	_____	_____	_____
30. _____	A MC _____	_____	_____	_____	_____

FILE WITH: BUREAU OF LAND MANAGEMENT, 222 NORTH CENTRAL AVENUE, PHOENIX, AZ 85004-2203 and the respective county recorder, ON OR BEFORE DECEMBER 30th (NOT THE 31st), BLM REQUIRES A \$5.00 NONREFUNDABLE SERVICE CHARGE FOR EACH MINING CLAIM, MILL SITE OR TUNNEL SITE. ANNUAL FILLINGS THAT ARE NOT ACCOMPANIED BY PROPER SERVICE CHARGES WILL BE RETURNED WITHOUT FURTHER ACTION BY BLM.

UNITED STATES
DEPARTMENT OF THE INTERIOR
BUREAU OF LAND MANAGEMENT

RECEIPT AND ACCOUNTING ADVICE

NO. 2388304 04

KC/AZ

12/01/97

Subject: AFFIDAVITS OF ASSESSMENT WORK (4)

2 2 12

20.00

Applicant:

OPHELIA A. SCANDLIN
P. O. BOX 483
BLACK CANYON CITY, AZ. 85324

SAME CK# 8277

Remitter:

Assignor:

LEASE MANAGEMENT DATA NEW UPDATE PAYMENT

ORIGINAL SERIAL NO.	ASG.	TYPE	ST.	CTY.	FUND SYMBOL	ACRES/UNITS	RATE
AMC348446 ET AL							

AMOUNT	ANV. DATE	EXP. DATE	BILL CYC.	S/C	DISTRICT	NEXT BILL	MISC. DATA	U of M	ACTUAL UNITS

ASSIGNMENT SERIAL NO.	ASG.	TYPE	ST.	CTY.	FUND SYMBOL	ACRES/UNITS	RATE

AMOUNT	ANV. DATE	EXP. DATE	BILL CYC.	S/C	DISTRICT	NEXT BILL	MISC. DATA	U of M	ACTUAL UNITS

APPLY REMITTANCE			
ACTION	FUND SYMBOL	CTY.	AMOUNT
FILING FEE			
RENTAL			
UNEARNED			
REFUND			
TOTAL			
AMOUNT DUE			

Remarks:

BY: _____ DATE: _____

Lease in Escrow?
 KGS?
 Auto Escalates?
 Auto Renew?

Of Interest?
 Operating Rights?
 Operator
 Bond Filed?

FOR MMS USE ONLY

BILLEE NUMBER	FOREST REFUGE
OCS SECTION CODE	

NOTICE!!

These documents have been scanned!

Do not place un-scanned documents beneath this notice!

Do not remove this notice from this file!

GPO Jacket No. 560-102
Print Order 61540
Rise Business Services, LLC
Job=AZ15 7/3/2019



Box Number= AZ15146



Claim Begin-End: AMC348446-AMC348449

5 Miscellaneous



AZ15146-3

AMC348328-AMC349049

**NO
DOCUMENTS
FOUND**

NO DOCUMENTS FOUND
NO DOCUMENTS FOUND

NOTICE!!

These documents have been scanned!

Do not place un-scanned documents beneath this notice!

Do not remove this notice from this file!

GPO Jacket No. 560-102
Print Order 61540
Rise Business Services, LLC
Job=AZ15 7/3/2019



Box Number= AZ15146



Claim Begin-End: AMC348446-AMC348449

6 Location Notices-Amendments and Supporting Documents



AZ15146-3

AMC348328-AMC349049

FEB-16-1994 15:08 FROM BLM-PHOENIX DISTRICT TO

96500399 P.02

UNITED STATES DEPARTMENT OF THE INTERIOR 2200 (020)
BUREAU OF LAND MANAGEMENT AZA-28467
PHOENIX DISTRICT OFFICE
2015 West Deer Valley Road
Phoenix, Arizona 85027

February 16, 1994

Memorandum

To: Branch of Engineering and Support Services
Through: Branch of Records and Public Services
From: District Manager, Phoenix
Subject: Record Notation Request

Please note the appropriate records with the information provided on this memorandum:

Type of Proposal: Exchange

Date of Segregation: Prior to February 23, 1994

Segregated from: Public land laws and the Mining law

Duration of Segregation: 4 years

Legal description:

Township 9 North, Range 2 East, G&SRBM, Yavapai County, Arizona

Section 22, E $\frac{1}{2}$, NW $\frac{1}{4}$ except surface patent 02-73-0047, N $\frac{1}{2}$ SW $\frac{1}{4}$,
SE $\frac{1}{4}$ SW $\frac{1}{4}$.

If you need additional information, please call Bill Ruddick at 780-8090.

Gail Acheson
for G. L. Cheniae

A 6221

The United States of America,

To all to whom these presents shall come, Greeting:

WHEREAS

Carl J. Raestle

is entitled to a Land Patent pursuant to the Mining Claim Occupancy Act of October 23, 1962, as amended (76 Stat. 1127; 30 U.S.C. 701-709 (1970)), for the following described lands:

Gila and Salt River Meridian, Arizona.

T. 9 N., R. 2 E.,

Sec. 15, SE $\frac{1}{4}$ SW $\frac{1}{4}$ SW $\frac{1}{4}$ SW $\frac{1}{4}$,
SW $\frac{1}{4}$ SE $\frac{1}{4}$ SW $\frac{1}{4}$ SW $\frac{1}{4}$;

Sec. 22, W $\frac{1}{4}$ NE $\frac{1}{4}$ NW $\frac{1}{4}$ NW $\frac{1}{4}$ NW $\frac{1}{4}$, E $\frac{1}{4}$ NW $\frac{1}{4}$ NW $\frac{1}{4}$ NW $\frac{1}{4}$;
N $\frac{1}{4}$ NW $\frac{1}{4}$ SE $\frac{1}{4}$ NW $\frac{1}{4}$ NW $\frac{1}{4}$,
N $\frac{1}{4}$ NE $\frac{1}{4}$ SW $\frac{1}{4}$ NW $\frac{1}{4}$ NW $\frac{1}{4}$;

Containing 4.375 acres;

NOW KNOW YE, That there is, therefore, granted by the UNITED STATES unto the above named claimant the lands above described; TO HAVE AND TO HOLD the said land with all the rights, privileges, immunities, and appurtenances, of whatsoever nature thereunto belonging, unto the said claimant, his heirs and assigns, forever;

EXCEPTING AND RESERVING TO THE UNITED STATES:

1. A right-of-way thereon for ditches and canals constructed by the authority of the United States. Act of August 30, 1890, 26 Stat. 391; 43 U.S.C. 945;
2. All deposits of coal, oil, gas or other minerals, and conditions and limitations as provided by the Act of October 23, 1962 (76 Stat. 1127).

IN TESTIMONY WHEREOF, the undersigned authorized officer of the Bureau of Land Management, in accordance with the provisions of the Act of June 17, 1948 (62 Stat. 476), has, in the name of the United States, caused these letters to be made Patent, and the Seal of the Bureau to be hereunto affixed.

GIVEN under my hand, in Phoenix, Arizona,
the TWENTIETH day of MARCH in the
year of our Lord one thousand nine hundred and SEVENTY-
THREE and of the Independence of the United States the
one hundred and NINETY-SEVENTH.

[SEAL]

By *Glendon F. Collins*
Chief, Division of Technical Services.

Patent Number 02-73-0047

RECEIVED
B.L.M. LAND OFFICE
JAN - 8 1969

UNITED STATES
DEPARTMENT OF THE INTERIOR
Bureau of Land Management
Washington, D. C. 20240

10:00 A.M.
PHOENIX, ARIZONA

ARIZONA
(A 2936)

ESTABLISHMENT OF BLACK CANYON TRAILS AREA

1. Pursuant to the Classification and Multiple Use Act of September 19, 1961 (74 Stat. 506, 43 U.S.C. 1811), P.S. 2478 (43 U.S.C. 1201), and the provisions of 43 CFR, Subpart 1727, I hereby designate the public lands in the following described area as the Black Canyon Trails Area.

Gila and Salt River Meridian, Arizona

Maricopa and Yavapai Counties, Arizona

- T. 6 N., R. 2 E.,
sec. 4, lots 3 and 4, $\frac{1}{2}$ SW $\frac{1}{4}$ and SW $\frac{1}{4}$;
sec. 5, lots 1 to 4, inclusive, $\frac{1}{2}$ SW $\frac{1}{4}$ and SW $\frac{1}{4}$;
sec. 6;
sec. 9, $\frac{1}{2}$ W $\frac{1}{4}$;
sec. 16, $\frac{1}{2}$ W $\frac{1}{4}$;
secs. 17 and 20;
sec. 21, $\frac{1}{2}$ W $\frac{1}{4}$;
sec. 22, $\frac{1}{2}$ SW $\frac{1}{4}$;
sec. 23;
sec. 32, lots 1 to 4, inclusive, $\frac{1}{2}$ W $\frac{1}{4}$ and $\frac{1}{2}$ SW $\frac{1}{4}$;
- T. 7 N., R. 2 E.,
sec. 4, lots 1 to 4, inclusive, $\frac{1}{2}$ SW $\frac{1}{4}$ and SW $\frac{1}{4}$;
sec. 5, lots 1 to 7, inclusive, $\frac{1}{2}$ SW $\frac{1}{4}$, $\frac{1}{2}$ SW $\frac{1}{4}$, $\frac{1}{2}$ SW $\frac{1}{4}$ and SW $\frac{1}{4}$;
sec. 6, lots 1 to 4, inclusive, $\frac{1}{2}$ W $\frac{1}{4}$ and $\frac{1}{2}$ SW $\frac{1}{4}$;
secs. 9, 16, 17, 20, 21, 26, 27, 32 and 33;
sec. 34, $\frac{1}{2}$ SW $\frac{1}{4}$.
- T. 8 N., R. 2 E.,
sec. 1, lots 1 to 4, inclusive, and $\frac{1}{2}$ SW $\frac{1}{4}$;
sec. 4, lots 2, 3, and 4, $\frac{1}{2}$ SW $\frac{1}{4}$ and $\frac{1}{2}$ SW $\frac{1}{4}$ except patented mining claims;

- sec. 19, lots 1 to 4, inclusive, E₁ and E₂;
- sec. 20;
- sec. 21, W₁ and W₂;
- sec. 22, E₁;
- sec. 23;
- sec. 24, W₁;
- sec. 25, E₁;
- sec. 26, S₁, W₁ and E₁;
- sec. 27, E₁ and E₂;
- sec. 28, lots 1 and 2, E₁ and E₂;
- sec. 29, W₁;
- secs. 30, 31 and 32.

Q. N., R. 2 E.,

- sec. 3, lots 1 to 4, inclusive, E₁ and E₂;
- sec. 4, lots 1 to 4, inclusive, E₁ and E₂;
- sec. 5;
- sec. 10, W₁;
- secs. 11 and 12;
- sec. 21, W₁, W₂, W₃ and W₄;
- sec. 22, E₁, E₂ and E₃;
- sec. 23, W₁, W₂ and W₃;
- sec. 24, W₁ and W₂;
- sec. 25, W₁;

1/2 N., R. 2 E.,

- sec. 20, lots 1 to 6, inclusive, W₁ and E₁;
- sec. 21, lot 2 and E₁;
- sec. 22, lots 1, 2, 5 and 6, and E₁;
- sec. 23, W₁;

T. 8 N., R. 2 E., Continued

- sec. 9, except patented mining claims;
- sec. 10, 11, 12, 13 and 14 except Yavapai County
Recreation and Public Purpose facilities;
- secs. 11, 12 and 14;
- sec. 15, 16 and 17;
- sec. 18, 19 and 20;
- sec. 19, lots 1 to 4, inclusive, 19 1/2 and 19 3/4;
- sec. 20;
- sec. 21, 22 and 23;
- sec. 22, 24;
- sec. 23;
- sec. 24, 25;
- sec. 27, 28;
- sec. 29, 30, 31 and 32;
- sec. 30, lots 1 and 2, 30 1/2 and 30 3/4;
- sec. 31, 32;
- secs. 32, 33 and 34.

T. 9 N., R. 2 E.,

- sec. 3, lots 1 to 4, inclusive, 3 1/2 and 3 3/4;
- sec. 4, lots 1 to 4, inclusive, 4 1/2 and 4 3/4;
- sec. 5;
- sec. 10, 11;
- secs. 12 and 13;
- sec. 21, 22, 23, 24, 25, 26, 27, 28, 29, 30, 31, 32, 33, 34, 35, 36, 37, 38, 39, 40, 41, 42, 43, 44, 45, 46, 47, 48, 49, 50, 51, 52, 53, 54, 55, 56, 57, 58, 59, 60, 61, 62, 63, 64, 65, 66, 67, 68, 69, 70, 71, 72, 73, 74, 75, 76, 77, 78, 79, 80, 81, 82, 83, 84, 85, 86, 87, 88, 89, 90, 91, 92, 93, 94, 95, 96, 97, 98, 99, 100;
- sec. 22, 23, 24, 25, 26, 27, 28, 29, 30, 31, 32, 33, 34, 35, 36, 37, 38, 39, 40, 41, 42, 43, 44, 45, 46, 47, 48, 49, 50, 51, 52, 53, 54, 55, 56, 57, 58, 59, 60, 61, 62, 63, 64, 65, 66, 67, 68, 69, 70, 71, 72, 73, 74, 75, 76, 77, 78, 79, 80, 81, 82, 83, 84, 85, 86, 87, 88, 89, 90, 91, 92, 93, 94, 95, 96, 97, 98, 99, 100;
- sec. 27, 28, 29, 30, 31, 32, 33, 34, 35, 36, 37, 38, 39, 40, 41, 42, 43, 44, 45, 46, 47, 48, 49, 50, 51, 52, 53, 54, 55, 56, 57, 58, 59, 60, 61, 62, 63, 64, 65, 66, 67, 68, 69, 70, 71, 72, 73, 74, 75, 76, 77, 78, 79, 80, 81, 82, 83, 84, 85, 86, 87, 88, 89, 90, 91, 92, 93, 94, 95, 96, 97, 98, 99, 100;
- sec. 28, 29, 30, 31, 32, 33, 34, 35, 36, 37, 38, 39, 40, 41, 42, 43, 44, 45, 46, 47, 48, 49, 50, 51, 52, 53, 54, 55, 56, 57, 58, 59, 60, 61, 62, 63, 64, 65, 66, 67, 68, 69, 70, 71, 72, 73, 74, 75, 76, 77, 78, 79, 80, 81, 82, 83, 84, 85, 86, 87, 88, 89, 90, 91, 92, 93, 94, 95, 96, 97, 98, 99, 100;
- sec. 33, 34.

T. 10 N., R. 2 E.,

- sec. 20, lots 1 to 6, inclusive, 20 1/2 and 20 3/4;
- sec. 21, lot 2 and 3;
- sec. 23, lots 1, 2, 5 and 6, and 23 1/2, 23 3/4;
- sec. 24, 25;
- sec. 26, 27;
- sec. 28, lots 3 and 4, 28 1/2 and 28 3/4;
- sec. 29, lot 1, 29 1/2, 29 3/4 and 29 5/4;
- sec. 30, 31;
- secs. 33 and 34.

T. 11 N., R. 2 E.,

- sec. 1, lots 1 to 7, inclusive, 1 1/2, 1 3/4, 1 5/4 and 1 3/2;
- sec. 2, lots 1 to 4, inclusive, 2 1/2 and 2 3/4;
- sec. 3, lots 1 to 4, inclusive, 3 1/2 and 3 3/4;

T. 10 N., R. 2 E., Continued
 sec. 4, lots 1 to 4 inclusive, S^{1/2} and S^{3/4};
 secs. 5, 10, 11, and 14;
 sec. 15, N^{1/2};
 sec. 16, N^{1/2};
 sec. 17;
 sec. 18, E^{1/2};
 sec. 19, E^{1/2};
 secs. 20, 23, 26, and 29;
 sec. 30, lots 5 and 11, N^{1/2} and E^{1/2};
 sec. 31, lots 1 and 6, N^{1/2} and E^{1/2};
 sec. 32;
 sec. 35, W^{1/2}.

T. 11 N., R. 2 E.,
 sec. 4, lots 1 to 4, inclusive, and S^{1/2};
 sec. 5, lots 1 and 2, S^{1/2}, S^{3/4}, S^{1/4} and N^{1/2};
 sec. 6, N^{1/2} and W^{1/2};
 sec. 17, W^{1/2}, W^{1/4} and N^{1/2};
 sec. 20, lots 1 and 2, S^{1/2} and S^{1/4};
 sec. 21, lots 1 to 4, inclusive, S^{1/2} and S^{1/4};
 sec. 22, lots 1 to 4, inclusive, S^{1/2} and S^{1/4};
 sec. 23, lot 4, S^{1/2} and S^{1/4};
 sec. 26, W^{1/2}, W^{1/4} and S^{1/2};
 sec. 27;
 sec. 28, lots 1 to 5, inclusive, E^{1/2} and N^{1/2};
 sec. 29, lots 1 to 4, inclusive, N^{1/2} and S^{1/2};
 secs. 33, 34 and 35;
 sec. 36, lots 3 and 4, S^{1/2} and N^{1/2}.

T. 11 N., R. 3 E.,
 sec. 1, lots 2, 3 and 4, S^{1/2} and N^{1/2};
 sec. 2, lots 1 to 4, inclusive, S^{1/2} and S^{1/4};
 sec. 3, lots 1 and 2, S^{1/2} and S^{1/4};
 sec. 10, E^{1/2};
 sec. 11, N^{1/2}, S^{1/2}, N^{1/4} and S^{1/4};
 sec. 14;
 sec. 15, N^{1/2};
 secs. 23 and 26;
 sec. 27, lots 3 and 4, E^{1/2} and S^{1/2};
 sec. 28, S^{1/2};
 sec. 29, S^{1/2};
 sec. 30, S^{1/2} and S^{1/4};
 sec. 31, lots 1 to 4, inclusive, E^{1/2} and S^{1/2}.

T. 12 N., R. 2 E.,
 sec. 3, lots 1 to 4, inclusive, S^{1/2} and S^{1/4};

T. 12 N., R. 2 E., Continued

- sec. 4, lots 1 to 4, inclusive, SW¹ and SE¹;
- sec. 5, lots 1 to 4, inclusive, SW¹ and SE¹;
- secs. 6 and 10;
- sec. 15, SW¹;
- sec. 16, except patented mining claims;
- sec. 20, SW¹;
- sec. 21, lots 1 to 7, inclusive, SW¹, SE¹ and NE¹;
- sec. 22;
- sec. 23, NE¹;
- sec. 24, lots 1 and 2, NE¹ and E¹SW¹;
- sec. 25, lot 5;
- sec. 26, lots 1 to 7, inclusive, W¹SW¹, NW¹, N¹SW¹ and NE¹SW¹.

The area described aggregates approximately 6,501 acres of public land. The Black Canyon Trails Area is a Class III natural environment area under the Bureau of Outdoor Recreation system of classification. The lands are withdrawn for stock driveway purposes by Order of the Secretary of the Interior dated February 4, 1957.

2. Subject to valid existing rights, the area will be administered primarily for stock driveway, riding and hiking trail purposes, and other forms of outdoor activities such as hunting, camping, and rockbanding.
3. The Bureau of Land Management may enter into cooperative arrangements with landowners and other interested agencies and groups to develop and keep current a management plan for all lands in the Trails Area which will accomplish the objectives of this designation.

JAN 2 - 1969

(sgd) Stewart L. Udall
 Secretary of the Interior

The United States of America

To all to whom these presents shall come, Greeting:

WHEREAS, In pursuance of the provisions of the Revised Statutes of the United States, Chapter Six, Title Thirty-two, and legislation supplemental thereto, there is now deposited in the Bureau of Land Management of the United States a Certificate of the Land Office at **Phoenix, Arizona,**

accompanied by other evidence, whereby it appears that

James R. Manifee

did on **January 30, 1961**

duly enter and pay for that certain mining claim or premises,

known as the **Happy Jack, Happy Jack #2, Happy Jack #3, Happy Jack #4 and Lucky Smith** placer mining claims, situate in **Black Canyon Mining District, Yavapai County, Arizona,** described as follows:

Gila and Salt River Meridian, Arizona.

T. 9 N., R. 2 E.,

Happy Jack claim, embracing;

Sec. 21, S $\frac{1}{2}$ SW $\frac{1}{4}$ SW $\frac{1}{4}$;

Happy Jack #2 claim, embracing;

Sec. 22, S $\frac{1}{2}$ SW $\frac{1}{4}$ SW $\frac{1}{4}$;

Happy Jack #3 claim, embracing;

Sec. 27, N $\frac{1}{2}$ SW $\frac{1}{4}$ SW $\frac{1}{4}$;

Happy Jack #4 claim, embracing;

Sec. 27, S $\frac{1}{2}$ SW $\frac{1}{4}$ SW $\frac{1}{4}$;

Lucky Smith claim, embracing;

Sec. 22, N $\frac{1}{2}$ SW $\frac{1}{4}$ SW $\frac{1}{4}$.

The premises herein granted contain 100.00 acres.

...two, and legislation supplemental thereto, there is now deposited in the Bureau of Land Ma

United States a Certificate of the Land Office at **Phoenix, Arizona,**

accompanied by other evidence, whereby it a

James R. Manifee

on **January 30, 1961** duly enter and pay for that certain mining claim o

m as the **Happy Jack, Happy Jack #2, Happy Jack #3, Happy Jack #4 and Lucky**

er mining claims, situate in **Black Canyon Mining District, Yavapai County,**

cribed as follows:

Gila and Salt River Meridian, Arizona.

T. 9 N., R. 2 E.,

Happy Jack claim, embracing;

Sec. 21, S $\frac{1}{2}$ SE $\frac{1}{4}$ SE $\frac{1}{4}$;

Happy Jack #2 claim, embracing;

Sec. 22, S $\frac{1}{2}$ SW $\frac{1}{4}$ SW $\frac{1}{4}$;

Happy Jack #3 claim, embracing;

Sec. 27, N $\frac{1}{2}$ NE $\frac{1}{4}$ NE $\frac{1}{4}$;

Happy Jack #4 claim, embracing;

Sec. 27, S $\frac{1}{2}$ NE $\frac{1}{4}$ NE $\frac{1}{4}$;

Lucky Smith claim, embracing;

Sec. 22, N $\frac{1}{2}$ SW $\frac{1}{4}$ SW $\frac{1}{4}$.

The premises herein granted contain 100.00 acres.

Arizona 024705

NOW KNOW YE, That there is therefore, pursuant to the laws aforesaid, hereby granted by the United States unto the said

James R. Manifee

, the said placer mining premises, hereinbefore described;

TO HAVE AND TO HOLD said mining premises, together with all the rights, privileges, immunities, and appurtenances of whatsoever nature thereunto belonging, unto the said grantee above named and to his heirs and assigns forever; subject, nevertheless, to the following conditions and stipulations:

FIRST. That the grant hereby made is restricted in its exterior limits to the boundaries of the said mining premises, and to any veins or lodes of quartz or other rock in place bearing gold, silver, cinnabar, lead, tin, copper, or other valuable deposits, which may have been discovered within said limits subsequent to and which were not known to exist on February 24, 1960.

SECOND. That should any vein or lode of quartz or other rock in place bearing gold, silver, cinnabar, lead, tin, copper, or other valuable deposits, be claimed or known to exist within the above-described premises at said last-named date, the same is expressly excepted and excluded from these presents.

THIRD. That the premises hereby conveyed shall be held subject to any vested and accrued water rights for mining, agricultural, manufacturing, or other purposes, and rights to ditches and reservoirs used in connection with such water rights as may be recognized and acknowledged by the local laws, customs, and decisions of the courts. And there is reserved from the lands hereby granted a right-of-way thereon for ditches or canals constructed by the authority of the United States.

FOURTH. That in the absence of necessary legislation by Congress, the Legislature of Arizona may provide rules for working the mining claim or premises hereby granted, involving easements, drainage, and other necessary means to the complete development thereof.

That this patent is issued subject to the provisions of the Act of December 29, 1916 (39 Stat. 862) as amended by the Act of January 29, 1929 (45 Stat. 1144), with reference to the disposition, occupancy and use of the land as permitted to an entryman under said Act.

Subject to such rights for electric transmission line purposes as the Arizona Public Service Company may have under the Act of March 4, 1911 (36 Stat. 1253), as amended (43 U.S.C. Sec. 961).

Subject to such rights for gas pipe line purposes as the El Paso Natural Gas Company may have under Section 28 of the Act of February 25, 1920 (41 Stat. 437), as amended by the Act of August 21, 1935 (49 Stat. 674).

IN TESTIMONY WHEREOF, the undersigned authorized officer of the Bureau of Land Management, in accordance with the provisions of the Act of June 17, 1948 (62 Stat., 476), has, in the name of the United States, caused these letters to be made Patent, and the Seal of the Bureau to be hereunto affixed.

[SEAL]

GIVEN under my hand, in the District of Columbia, the **FIFTH** day of **FEBRUARY** in the year of our Lord one thousand nine hundred and **SIXTY-ONE** and of the Independence of the United States the one hundred and **EIGHTY-FIFTH**.

For the Director, Bureau of Land Management.

By *Ruth W. Talley*

Patent No. **1217131**

Arizona 01896

The United States of America

To all to whom these presents shall come, Greeting:

WHEREAS, In pursuance of the provisions of the Revised Statutes of the United States, Chapter Six, Title Thirty-two, and legislation supplemental thereto, there is now deposited in the Bureau of Land Management of the United States a Certificate of the Land and Survey ~~FILED~~ Office at **Phoenix, Arizona**, accompanied by other evidence, whereby it appears that

Ouida Cromer

did on **August 12, 1952** duly enter and pay for that certain mining claim or premises, known as the **Bee Hive and Bee Hive No. 1 placer mining claims**; situate in the **Black Canyon Mining District, Yavapai County, Arizona**, described as follows:

Gila and Salt River Meridian, Arizona.

T. 9 N., R. 2 E.

Bee Hive claim, embracing:

sec. 28, N¹NE¹NE¹;

Bee Hive No. 1 claim, embracing:

sec. 28, S¹NE¹NE¹.

The premises herein granted contain **40.00 acres**.

Arizona 01896

NOW KNOW YE, That there is therefore, pursuant to the laws aforesaid, hereby granted by the United States unto the said

Ouida Cromer

the said placer mining premises, hereinbefore described;

TO HAVE AND TO HOLD said mining premises, together with all the rights, privileges, immunities, and appurtenances of whatsoever nature thereunto belonging, unto the said grantee above named and to

her heirs and assigns forever; subject, nevertheless, to the following conditions and stipulations:

FIRST. That the grant hereby made is restricted in its exterior limits to the boundaries of the said mining premises, and to any veins or lodes of quartz or other rock in place bearing gold, silver, cinnabar, lead, tin, copper, or other valuable deposits, which may have been discovered within said limits subsequent to and which were not known to exist on **May 21, 1951.**

SECOND. That should any vein or lode of quartz or other rock in place bearing gold, silver, cinnabar, lead, tin, copper, or other valuable deposits, be claimed or known to exist within the above-described premises at said last-named date, the same is expressly excepted and excluded from these presents.

THIRD. That the premises hereby conveyed shall be held subject to any vested and accrued water rights for mining, agricultural, manufacturing, or other purposes, and rights to ditches and reservoirs used in connection with such water rights as may be recognized and acknowledged by the local laws, customs, and decisions of the courts. And there is reserved from the lands hereby granted a right-of-way thereon for ditches or canals constructed by the authority of the United States.

FOURTH. That in the absence of necessary legislation by Congress, the Legislature of **Arizona** may provide rules for working the mining claim or premises hereby granted, involving easements, drainage, and other necessary means to the complete development thereof.

Fifth. That this patent is issued subject to the provisions of the Act of December 29, 1916 (39 Stat. 862), as amended by the Act of January 29, 1929 (45 Stat. 1144), with reference to the disposition, occupancy and use of the land as permitted to an entryman under said Act.

IN TESTIMONY WHEREOF, the undersigned authorized officer of the Bureau of Land Management, in accordance with the provisions of the Act of June 17, 1948 (62 Stat. 476), has, in the name of the United States, caused these letters to be made Patent, and the Seal of the Bureau to be hereunto affixed.

[SEAL]

GIVEN under my hand, in the District of Columbia, the **TWELFTH** day of **MARCH** in the year of our Lord one thousand nine hundred and **FIFTY-SIX** and of the Independence of the United States the one hundred and **EIGHTIETH.**

For the Director, Bureau of Land Management.

Rose M. Beall

By

Acting Chief, Patents Section

Patent No.

1157943

Phoenix 050640.

4-1008-R.

The United States of America,

To all to whom these presents shall come, Greeting:

WHEREAS, a Certificate of the Register of the Land Office at **Phoenix, Arizona,**

has been deposited in the General Land Office, whereby it appears that, pursuant to the Act of Congress of May 20, 1862, "To Secure Homesteads to Actual Settlers on the Public Domain," and the acts supplemental thereto, the claim of **Margaret Eliza Martin, widow of Ressa K. Martin,**

has been established and duly consummated, in conformity to law, for the **Lot one of Section twenty-seven and the Lot one, the southeast quarter of the northeast quarter and the northeast quarter of the southeast quarter of Section twenty-eight in Township nine north of Range two east of the Gila and Salt River Meridian, Arizona, containing one hundred fifty-one acres and ninety-four hundredths of an acre,**

according to the Official Plat of the Survey of the said Land, returned to the GENERAL LAND OFFICE by the Surveyor-General:

NOW KNOW YE, That there is, therefore, granted by the UNITED STATES unto the said claimant the tract of Land above described; TO HAVE AND TO HOLD the said tract of Land, with the appurtenances thereof, unto the said claimant and to the heirs and assigns of the said claimant forever; subject to any vested and accrued water rights for mining, agricultural, manufacturing, or other purposes, and rights to ditches and reservoirs used in connection with such water rights, as may be recognized and acknowledged by the local customs, laws, and decisions of courts; and there is reserved from the lands hereby granted a right of way thereon for ditches or canals constructed by the authority of the United States.

IN TESTIMONY WHEREOF, I, **Calvin Coolidge,**

President of the United States of America, have caused these letters to be made Patent, and the seal of the General Land Office to be hereunto affixed.

GIVEN under my hand, at the City of Washington, the **TWENTY-NINTH**
 day of **AUGUST** In the year of our Lord one thousand
 nine hundred and **TWENTY-THREE** and of the Independence of the
 United States the one hundred and **FORTY-EIGHTH**

By the President: *Calvin Coolidge*
 By *Wida B. Cough* Secretary.
John O'Connell
 Acting Recorder of the General Land Office.

(SEAL)

RECORD OF PATENTS: Patent Number **915197**

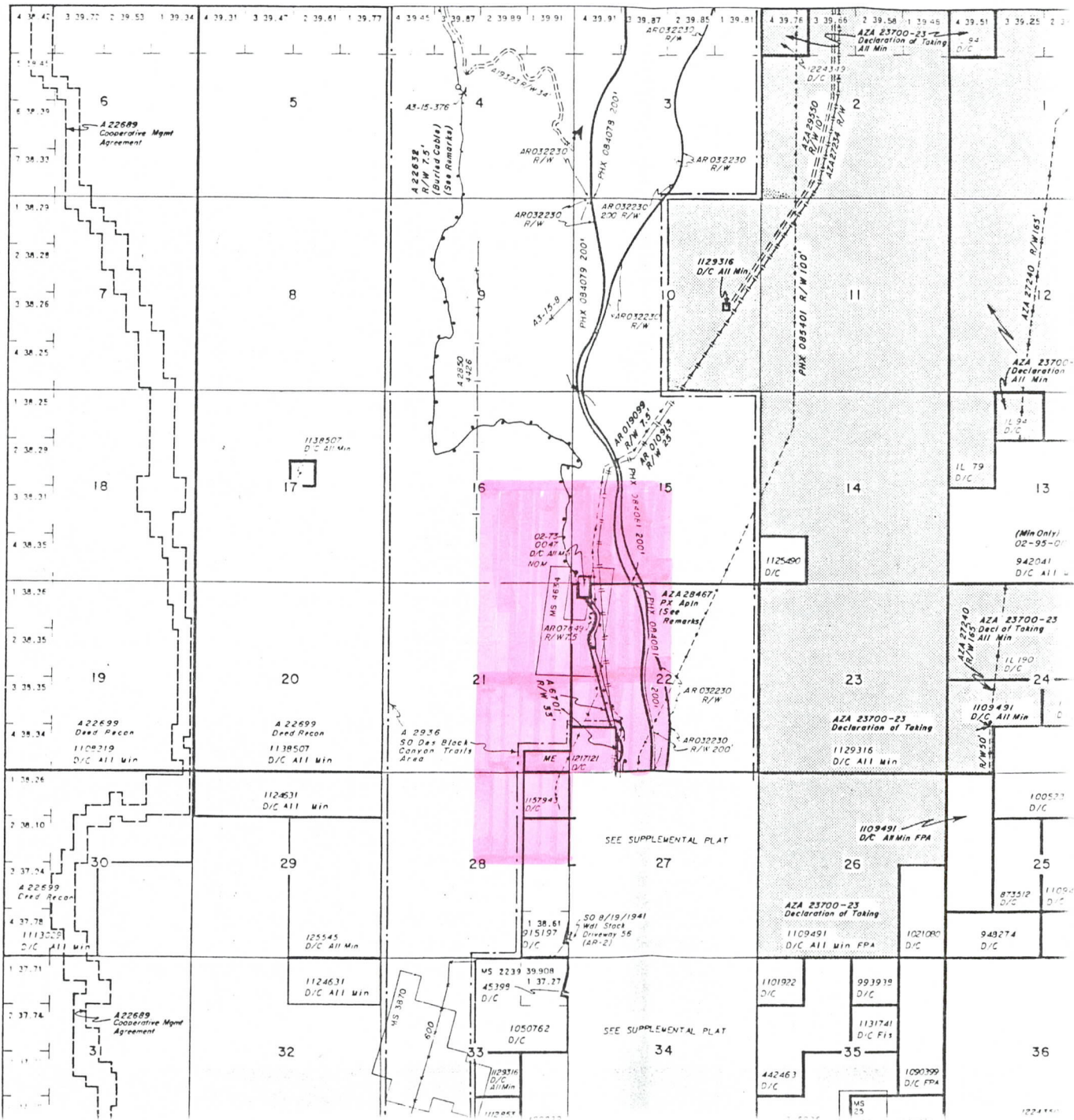
862,
of
tees
Me-

ed,
of
and
ws,
the

de
f
to
to

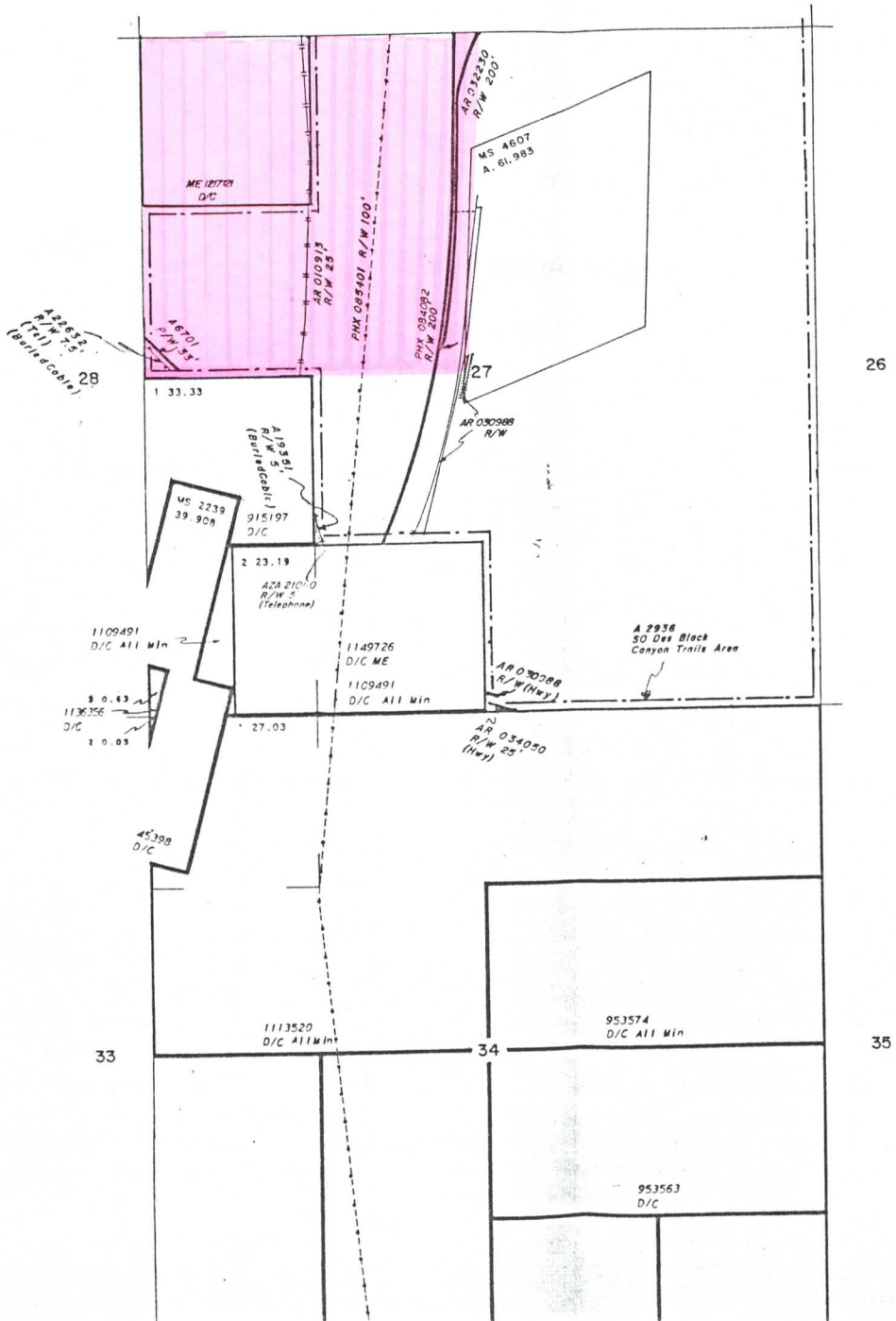
TOWNSHIP 9 NORTH RANGE 2 EAST OF THE GILA AND SALT

YAVAPAI COUNTY



TOWNSHIP 9 NORTH RANGE 2 EAST OF THE GILA AND SALT RIVER

YAVAPAI COUNTY
22



MINING CLAIM STATUS REPORT

Lead Serial No. A MC 348446 THROUGH A MC 348449

No. of Lode Claims 4

STATUS CHECKED BY KC NASH
Enter Action Code 669

No. of Placer Claims _____

No. of Association Placer _____
(Not Enough Locators Send Form Ltr.)

MTP CHECKED yes
(Reduced Size Copy Enclosed)

No. of Mill Sites _____

ORCA GEO CHECKED _____
(Copy Enclosed)

No. of Tunnel Sites _____

Timely Filed YES NO

WILDERNESS (WA) AREA CHECKED yes

Service Charge Correct YES NO
(This is Curable)

WHICH WA N/A

Location Fee Correct YES NO

Maintenance Fee Correct YES NO

Amount Paid \$ _____

Shortage \$ _____ Overage \$ _____

Over-the-Counter yes Mail _____

Township(s) 9N

Range(s) 2E

Section(s) 15, 16, 21, 22, 27, 28

GENERAL JURISDICTION OF: BLM (or) WHICH NATIONAL FOREST N/A

Enter Code 880 On Split Estate Land (Show Type of Patent - SX, PX, SRHE etc)

Enter Code 267 For Stockraising Homestead When Proper Notice Has Been Filed

STATUS

CLAIMS PARTIALLY VOID: Private Minerals _____ Withdrawn _____ Other _____

CLAIMS VOID: Private Minerals _____ Withdrawn _____ Other _____

ADD: DATE RECEIVED, ACTION CODE 482, IN REMARKS: 1995, 1996, 1997, 1998

SPECIAL INSTRUCTIONS FOR DATA INPUT: _____

COMMENTS _____

dis

When recorded, mail to:

RECEIVED
B.L.M.
ARIZONA STATE OFFICE
NOV 7 12 38 PM '97

NOTICE OF MINING CLAIM

1. TYPE OF NOTICE: Location Amendment Relocation
2. TYPE OF CLAIM: Placer Lode Millsite Tunnelsite
3. The name and address of the Locator is
 Name: OPHELIA A. SCANDLIN
 Address: P.O. Box 483
 City/State/Zip Code: BLACK CANYON CITY ARIZONA 85324
4. The name of the claim is BLACK DIAMOND
5. The date of the location is 11-7-97
6. The claim is 1500 feet long and 600 feet wide. The distance from the Location monument to each end of the claim is 200 feet in a South direction and 1300 feet in a NORTH direction.
7. The general course of the claim is from the NORTH to the South
8. The location of the claim is in Section 15 & 22, Township 9N., Range 2E, G. & S. R. B. M Base and Meridian, BLACK CANYON Mining District, YAVAPAI County, State of ARIZONA
9. If amending or relocating, the previous claim name was BLACK DIAMOND recorded in Docket(Book) _____ page(s) _____ BLACK CANYON Mining District, YAVAPAI County, State of ARIZONA
10. The location of the claim with reference to a natural object or permanent monument is Approx. 4 mi N.W. of BLACK CANYON City AZ.

Dated: 11-7-97

Ophelia A Scandlin
 Signature
P.O. Box 483
 Address
BLACK CANYON CITY AZ. 85324
 City/State/Zip

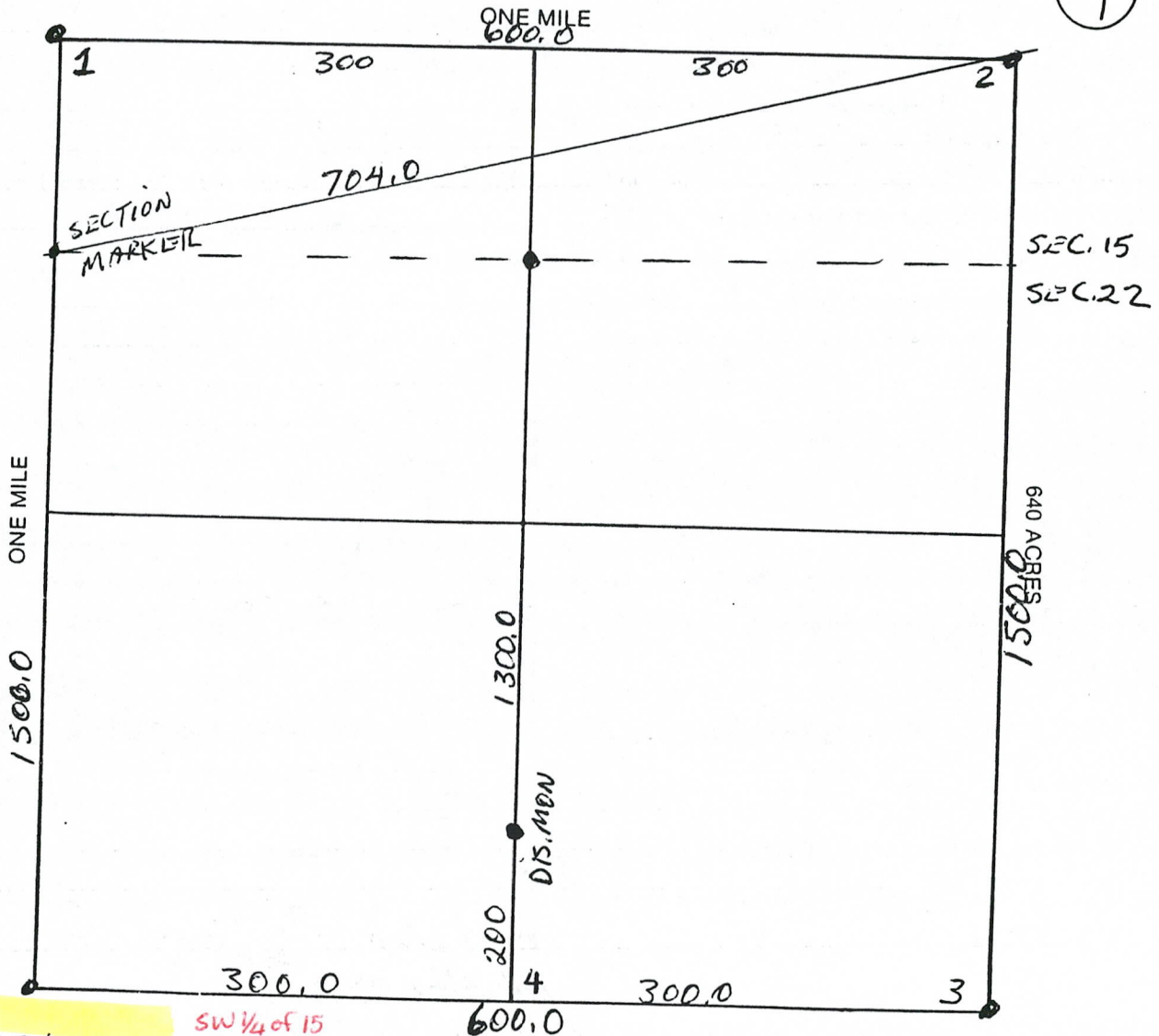
MAP OF MINING CLAIM LOCATION

1. The name of the claim is BLACK DIAMOND;
2. The N.E. #2 corner of the claim is 704 feet in a S.W. direction to a survey monument or permanent natural object described as A SECTION MARKER;
3. The type of location monument is Piled rock with a white 4x4 post
The type of corner end monuments are Piled Rock with a white 4x4 post;
4. The bearing and distance between the corners of the claim are beginning at the N.W. #1 corner of the claim, 600 feet in a EAST direction to the N.E. #2 corner, then 1500 feet in a SOUTH direction to the S.E. #3 corner, then 600 feet in a WEST direction to the S.W. #4 corner, then 1500 feet in a NORTH direction to the point of beginning.

MAP

One inch = One thousand feet

North Arrow



Section 15 & 22 SW 1/4 of 15 NW 1/4 of 22 Range 2E Township 9N
G. & S.R.B.M. Base and Meridian.

Dated: 11-7-97

Ophelia A Scordlin
Signature

When recorded, mail to:

RECEIVED
B.L.H.
ARIZONA STATE OFFICE
NOV 7 12 38 PM '97

NOTICE OF MINING CLAIM

1. TYPE OF NOTICE: Location Amendment Relocation
2. TYPE OF CLAIM: Placer Lode Millsite Tunnelsite
3. The name and address of the Locator is
 Name: OPHELIA A. SCANDLIN
 Address: P.O. Box 483
 City/State/Zip Code: BLACK CANYON CITY ARIZONA 85324
4. The name of the claim is BLUE FOX
5. The date of the location is 11-7-97
6. The claim is 1500 feet long and 600 feet wide. The distance from the Location monument to each end of the claim is 125 feet in a SOUTH direction and 1375 feet in a North direction.
7. The general course of the claim is from the North to the South
8. The location of the claim is in Section 21 & 28, Township 9N, Range 2, E., G & S, R, B, M. Base and Meridian, BLACK CANYON Mining District, YAVAPAI County, State of ARIZONA
9. If amending or relocating, the previous claim name was BLUE FOX recorded in Docket(Book) _____ page(s) _____ Mining District, YAVAPAI County, State of ARIZONA
10. The location of the claim with reference to a natural object or permanent monument is Approx. 4 mi. N.W. of BLACK CANYON CITY

A MC 348447

Dated: 11-7-79 Ophelia A Scandlin Signature
P.O. Box 483 Address
BLACK CANYON CITY AZ 85324 City/State/Zip

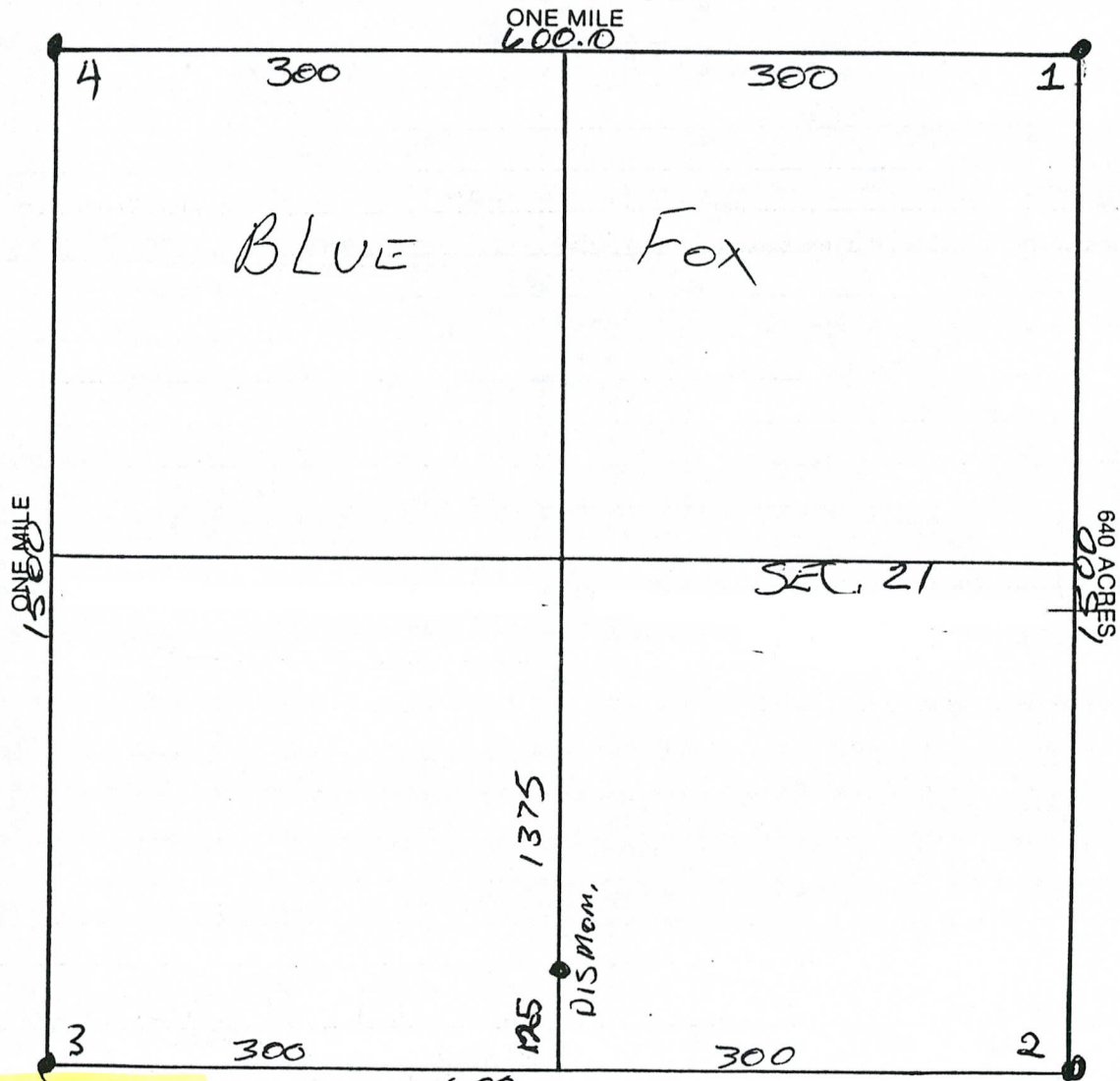
MAP OF MINING CLAIM LOCATED

1. The name of the claim is BLUE FOX;
2. The N. E. corner of the claim is 1065.0 feet in a N. E. direction to a survey monument or permanent natural object described as A SECTION MARKER;
3. The type of location monument is piled rock with a white 4x4 post
The type of corner end monuments are piled rock with a white 4x4 post;
4. The bearing and distance between the corners of the claim are beginning at the N. E. #1 corner of the claim, 1500 feet in a south direction to the S. E. #2 corner, then 600 feet in a WEST direction to the SW #3 corner, then 1500 feet in a NORTH direction to the N. W. corner, then 600 feet in a EAST direction to the point of beginning.

MAP

One inch = One thousand feet

North Arrow



Section 21 N. E. 1/4 of 21 Range 2. E. Township 9. N.
G. E. S. R. B. M. Base and Meridian.

Dated: 11-7-79 Ophelia A Scandlin
 Signature

When recorded, mail to:

NOTICE OF MINING CLAIM

RECEIVED
B.L.M.
ARIZONA STATE OFFICE
NOV 7 12 38 PM '97

1. TYPE OF NOTICE: Location Amendment Relocation
2. TYPE OF CLAIM: Placer Lode Millsite Tunnelsite
3. The name and address of the Locator is
 Name: OPHELIA A SCANDLIN
 Address: P.O. Box 483
 City/State/Zip Code: BLACK CANYON CITY ARIZONA 85324
4. The name of the claim is JIM MINE
5. The date of the location is 11-7-97
6. The claim is 1500 feet long and 600 feet wide. The distance from the Location monument to each end of the claim is 200 feet in a South direction and 1300 feet in a NORTH direction.
7. The general course of the claim is from the North to the South
8. The location of the claim is in Section 22 & 27, Township 9N., Range 2.E., G. & S.R.B. M. Base and Meridian, BLACK CANYON Mining District, YAVAPAI County, State of ARIZONA
9. If amending or relocating, the previous claim name was JIM MINE recorded in Docket(Book) _____ page(s) _____ BLACK CANYON Mining District, YAVAPAI County, State of ARIZONA
10. The location of the claim with reference to a natural object or permanent monument is Approx. 4 mi. S.W. of BLACK CANYON CITY AZ.

Dated: 11-7-79 Ophelia A Scandlin Signature
P.O. Box 483 Address
Black Canyon City, AZ 85324 City/State/Zip

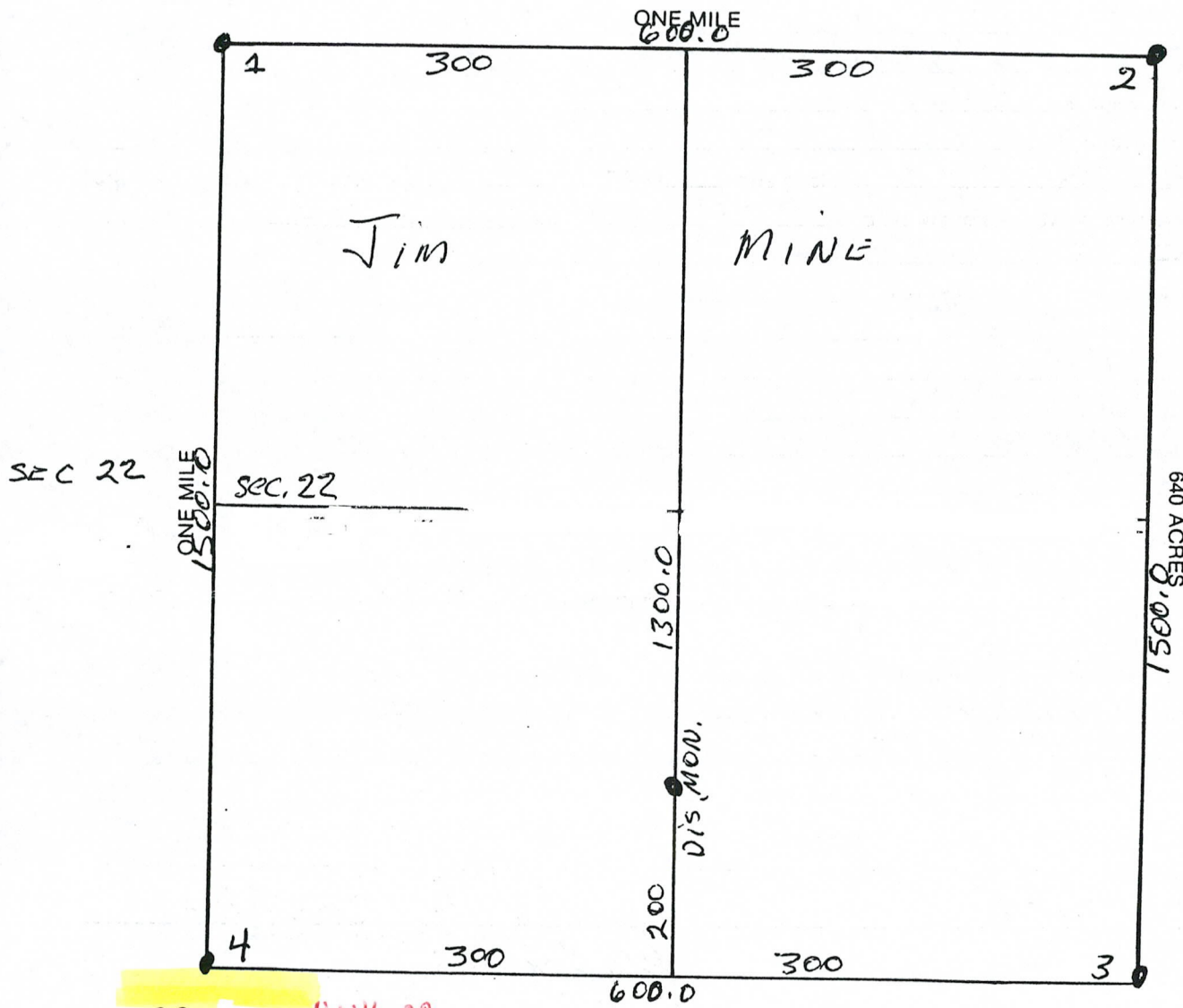
MA MINING CLAIM LOCAT

1. The name of the claim is Jim Mine ;
2. The N.E. corner of the claim is 1111.0 feet in a N.W. direction to a survey monument or permanent natural object described as A SECTION MARKER ;
3. The type of location monument is Piled Rock with a white 4x4 post ;
The type of corner end monuments are Piled Rock with a white 4x4 post ;
4. The bearing and distance between the corners of the claim are beginning at the N.W. # 1 corner of the claim, 600 feet in a EAST direction to the N.E. # 2 corner, then 1500.0 feet in a South direction to the SE, # 3 corner, then 600 feet in a WEST direction to the S.W, # 4 corner, then 1500 feet in a NORTH direction to the point of beginning.

MAP

One inch = One thousand feet

North Arrow



Section 22 N.W. 1/4-22 Range 2 E Township 9 N
6 1/4 S. R. B. M Base and Meridian.

Dated: 11-7-97

Ophelia A Scandlin
Signature

When recorded, mail to:

RECEIVED
B.L.M.
ARIZONA STATE OFFICE
NOV 7 12 38 PM '97

NOTICE OF MINING CLAIM

1. TYPE OF NOTICE: Location Amendment Relocation
2. TYPE OF CLAIM: Placer Lode Millsite Tunnelsite
3. The name and address of the Locator is
 Name: Ophelia A Scandlin
 Address: P.O. Box 483
 City/State/Zip Code: BLACK CANYON City ARIZONA 85324
4. The name of the claim is Ruby
5. The date of the location is 11-7-97
6. The claim is 1500 feet long and 600 feet wide. The distance from the Location monument to each end of the claim is 750 feet in a South direction and 750 feet in a NORTH direction.
7. The general course of the claim is from the North to the South
8. The location of the claim is in Section 16 & 21, Township 9N, Range 2, E., G & S, R, B, M. Base and Meridian, BLACK CANYON Mining District, YAVAPAI County, State of ARIZONA
9. If amending or relocating, the previous claim name was Ruby, recorded in Docket(Book) _____ page(s) _____, BLACK CANYON Mining District, YAVAPAI County, State of ARIZONA
10. The location of the claim with reference to a natural object or permanent monument is Approx 4 mi. N.W. of BLACK CANYON City

Dated: 11-7-79

Ophelia A Scandlin
 Signature
P.O. Box 483
 Address
BLACK CANYON AZ 85324
 City/State/Zip

A MC 3100000

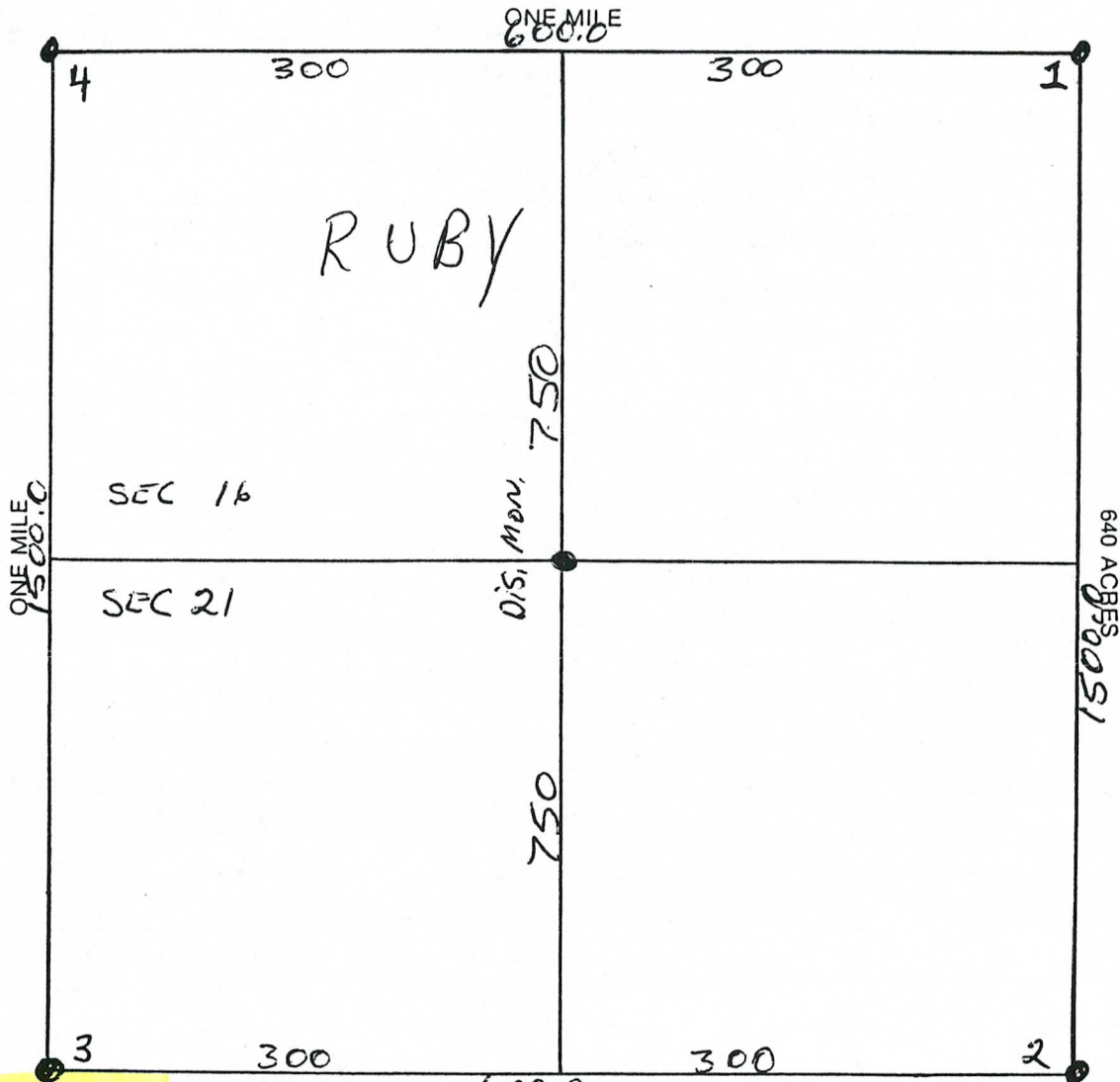
MAP OF MINING CLAIM LOCATION

1. The name of the claim is Ruby ;
2. The N.E. corner of the claim is 451.0 feet in a S.E. direction to a survey monument or permanent natural object described as A SECTION MARKER ;
3. The type of location monument is piled rock with a white 4x4 post ;
The type of corner end monuments are piled rock with a white 4x4 post ;
4. The bearing and distance between the corners of the claim are beginning at the N.E. #1 corner of the claim, 1500 feet in a South direction to the SE #2 corner, then 600 feet in a WEST direction to the SW #3 corner, then 1500 feet in a NORTH direction to the N.W. #4 corner, then 600 feet in a EAST direction to the point of beginning.

MAP

One inch = One thousand feet

North Arrow



Section 16 & 21 SE 1/4 & NE 1/4 of 16/21 Range 2E Township 9N
G & S.R.B.M. Base and Meridian.

Dated: 11-7-97 Ophelia A Scandlin
 Signature

S.E 1/4, 16

600 FT

600 FT

SE 1/4, 16
SW 1/4, 16

SW 1/4, 15

Sec 16
Sec 21
N.E 1/4
21
Sec 15
Sec 22
N.W 1/4
22

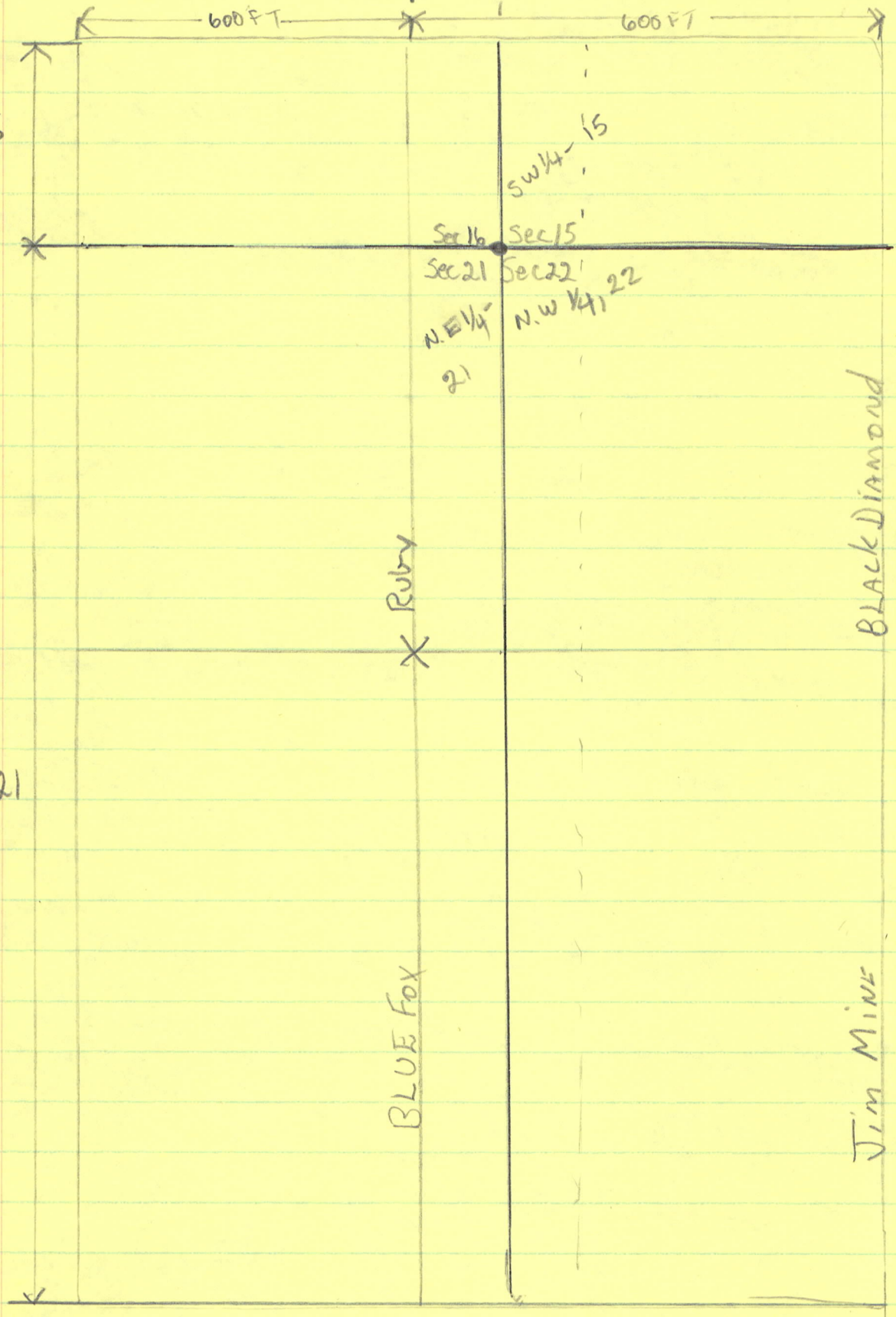
Ruby

BLACK DIAMOND

NE 1/4, 21

BLUE FOX

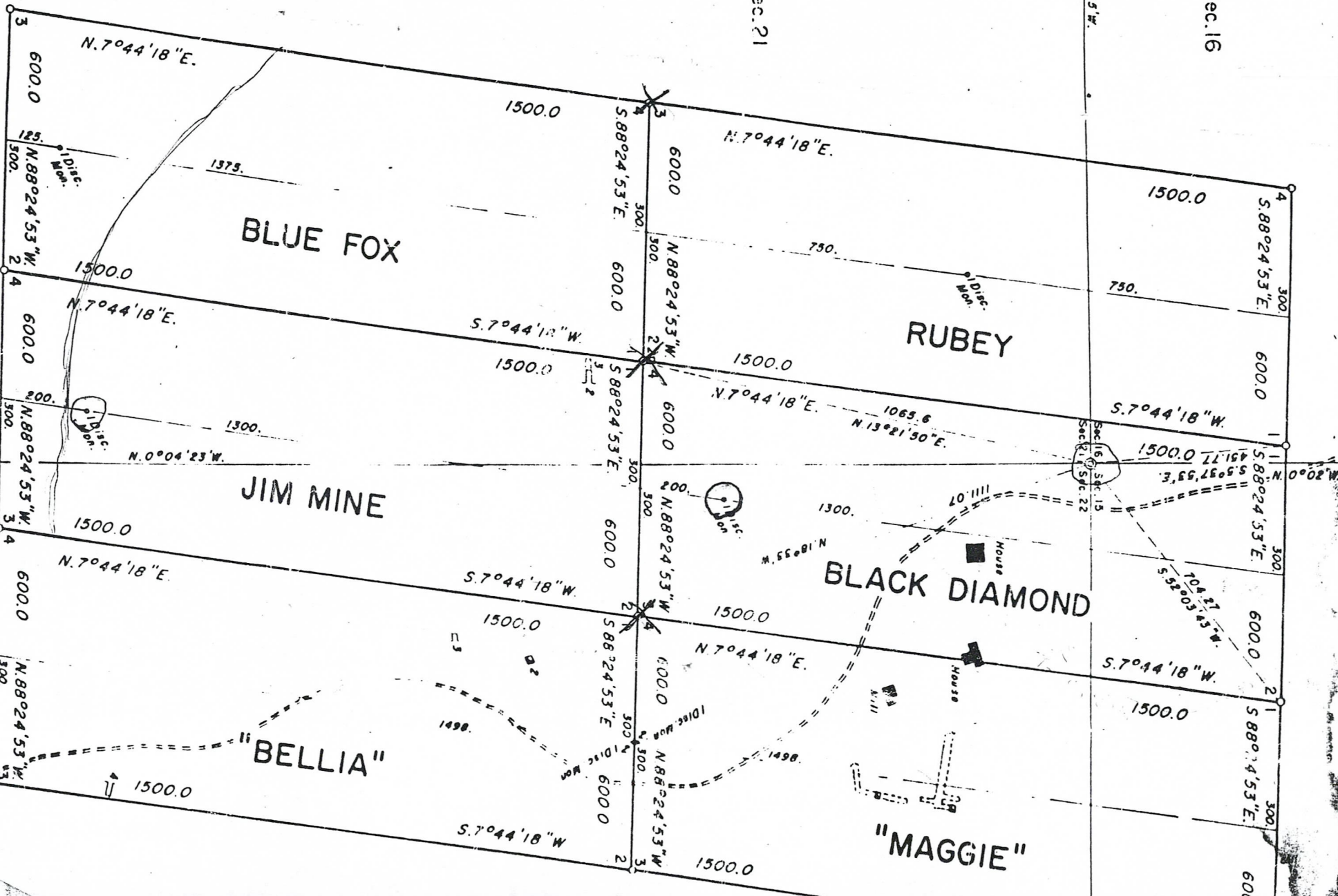
JIM MINE



SE $\frac{1}{4}$ Sec. 16

NE $\frac{1}{4}$ Sec. 21

S 89° 45' W.



T. 9N., R. 2E.

Sec. 15 (SW)

02-73-0047
D/C ALL MIN
NOM

3-20-1973 ✓

AR 019009
R/W 7.5'

7-24-1959 *

AR 010913
R/W 25'

3-26-1956 *

AR 07649
R/W 7.5'

7-25-1955 *

Sec. 16 (SE)

02-73-0047
D/C ALL MIN - NOM

(dupe) ✓

T. 9 N., R. 2 E.

Sec. 27 - ME 1217121
D/C

(dupe)

A 6701
P/W 33'

8-8-1973 X

A 22632 (7-16-89) X
R/W 7.5'
(Tel. Buried cable)

AR 032230
R/W 200'
4-9-1963 X

AR 010913
R/W 25'

(dupe)

PHX 085401
R/W 10'

3-2-1950 X

PHX 084082
R/W 200'

3-2-1949 X

Sec. 21

AR 07649
R/W 75'

(dupe) ✓

A 2936 (Sec. 27)
SO Des BIK Cyn Trs

1-3-1969 ✓

1-16-1969^x

1217121
D/C

2-9-1961 ✓

Sec 22 (NW)(SW)

AZA 28467

PX APIN

2-16-1994 ✓

PHX 084081

3-9-1949 x

AR 032230

R/W 200'

4-9-1963 x

T. A. N., R. 2 E.

Sec. 28 1157943
D/C

3-12-1956 X

915197
D/C

8-29-1923 ✓

UNITED STATES
DEPARTMENT OF THE INTERIOR
BUREAU OF LAND MANAGEMENT

(Return Address)

State _____ Office _____

AN EQUAL OPPORTUNITY EMPLOYER

OFFICIAL BUSINESS
PENALTY FOR PRIVATE USE, \$300

**BUREAU OF LAND MANAGEMENT
DENVER FEDERAL CENTER
BUILDING 50, SC-610
P.O. BOX 25047
DENVER, COLORADO 80225-0047**

**FINANCIAL DOCUMENTS
ONLY**

- SC-613C = PRODUCTION SCHEDULING SECTION**
- SC-615 = GENERAL ACCOUNTING BRANCH**
- SC-616 = ADMINISTRATIVE AND CUSTOMER PAYMENTS BRANCH**

SC-613C PRODUCTION SCHEDULING SECTION

Deposit Tickets (SF-215) Including Supporting Documents,
e.g., Form 1370-35, 1370-40, etc.

Progress Reports (Form 1681-6)

Payroll Change Forms (FB-315)

Automated Payroll Correction Letters (FB305PP1)

Automated Refunds (Form 1374-1)

Adjustments to Lease (Form 1370-11 & Form 1371-18)

Refund Data Sheet (Form 1374-1) Including

DFS (Form 1310-5) or CDS (Form 1370-35)

SC-615 GENERAL ACCOUNTING BRANCH

Collection Transmittals (Form 1370-8 only) - Enclosed

Debit Vouchers (SF-5515)

Fund Transfers Between Agencies (SF-1081 Collection Refunds)

OPAC

Fuel & Oil Issue Record (Form 1520-28)

Motor Vehicle Petroleum Issue Record -
Reimbursable (GSA Form 1374-A)

Emergency Firefighter Payrolls

Stores Control Register (Form 1520-6)

Receiving Report for Stores (DI-102)

Report of Survey for Stores (DI-103)

Transfer of Property for Stores (DI-104)

Inventory of Property for Stores (DI-106)

Reimbursable Work Project Authorization (Form 1681-3)

Final Salary Clearance (Form 1340-2) - Enclosed

Balanced Standard Voucher (Temporary Form 1310-21)

Project Number Assignment Form (Temporary Form 1310-12)

SC-616 ADMINISTRATIVE AND CUSTOMER PAYMENTS BRANCH

Travel Advance Requests (SF-1038) - Enclosed

Travel Vouchers (SF-1012) - Enclosed

Travel Authorizations (DI-1020) - Enclosed

Reimbursement Vouchers (SF-1129 Imprest) - Enclosed

Final Salary Clearance (Form 1340-2) - Enclosed

All Payment Invoices:

Document Face Sheets for Obligations & Payments (1310-5)

Purchase Orders (Pink & Blue) (OF-347)

Purchase Orders (SF-44)

Advertising Orders (SF-1143)

District Contract Obligations

District Certificates for Contract Payments (1510-10)

Receiving Reports (OF-347)

T.R. Buff copies (SF-1169) including

Documents Face Sheet (1310-5)

GSA FEDSTRIP Obligation Copies (SF-3146)

GSA Self Service Obligations (GSA-831)

Tort Claims (SF-1145)

Seed Test Results

Equipment Order Use Summary & Invoice (1510-18)

Fund Transfers Between Agencies (SF-1081 - Payments)

KC Wash

GEOGRAPHIC STATE: ARIZONA MERIDIAN: 14 TOWNSHIP: 9-0N RANGE: 2-0E

SEC	SUBDIVISION	MIR X-REFERENCE	NUMBER	TYPE/DISPOSITION	ACRES	PROPRIETOR/INTEREST/RELATIONSHIP
27	SWSE		CASE: AZA 000610	TYPE: 284202 ROW-TELEPHONE-TELEG		US WEST COMMUNICATIO 100.00000% PERMITEE
			DISP: AUTHORIZED 10/05/67		ACRS: 00000.046	
22	W2NW, NWSW, SE5W		CASE: AZA 006701	TYPE: 282201 ROW-ROADS UNDER RS		YAVAPAI CNTY ENGINEER 100.00000% PERMITEE
27	SWNW		DISP: AUTHORIZED 07/17/73		ACRS: 00008.124	
*04	SEW, E2SW	14 7-0N 2-0E	CASE: AZA 013912	TYPE: 286203 ROW-TEL & TELEG, FL		US WEST COMMUNICATIO 100.00000% HOLDER/BILLEE
*04	LOT 3	14 8-0N 2-0E	DISP: AUTHORIZED 07/14/82		ACRS: 00020.149	
*09	W2E2, E2NW	14 9-2N 2-0E				
*14	W2E2	14 10-0N 2-0E				
*21	W2E2	14 11-0N 2-0E				
*28	W2NE, SEW, SW	14 12-0N 1-0E				
*33	W2	14 12-0N 2-0E				
		14 13-0N 1-0E				
		14 14-0N 1-0N				
4	W2NWSW		CASE: AZA 018443	TYPE: 387200 PROTESTS & CONTESTS		BERT PEGGY 12.50000% APPLICANT
5	NESE		DISP: CLOSED 04/20/83		ACRS: 00001.000	BERT RAYMOND 12.50000% APPLICANT
5	E2SESE					BRACAMONTE ROBERT 12.50000% APPLICANT
8	SWNE					BROCKERT EARL 12.50000% APPLICANT
8	N2NWSE, NESEW					BROCKERT JAMES 12.50000% APPLICANT
8	SENEW, S2N2NWE, S2NWE					BROCKERT MARY LOU 12.50000% APPLICANT
8	S2NESE, NENESE					BROCKERT MATTHEW 12.50000% APPLICANT
8	SESESW, S2SWSE, NESWSE					BROCKERT SHELIA 12.50000% APPLICANT
8	NWSESE, W2NESE, SEWSE					
9	W2NWNW					
17	NWNE					
17	E2E2NENW, SWNESE					
17	NE5WNE, NWSENE					
20	SESESW, S2SWSE, W2SESE					
20	W2E2SESE					
21	W2SWSW					
28	W2SWNW, SWNWNW					
29	NWSWNE, E2SWNE, E2NWE					
29	NENESENE					
25	S2SE	14 3-0N 2-0E	CASE: AZA 018540	TYPE: 234400 WDL-FED ENERGY REG		FERC 100.00000% HOLDING AGENC
34	SESE	14 4-0N 2-0E	DISP: CLOSED 05/13/83		ACRS: 00034.000	PACIFIC GAS & ELEC 0.00000% APPLICANT
35	S2NE, NESW, S2SW, NWSE	14 5-0N 2-0E				
		14 6-0N 2-0E				
		14 7-0N 2-0E				
		14 8-0N 2-0E				
		14 9-0N 3-0E				

* = REJECTED/SEGREGATED/ASSIGNED-OUT

GEOGRAPHIC STATE: ARIZONA MERIDIAN: 14 TOWNSHIP: 9-0N RANGE: 2-0E

SEC	SUBDIVISION	MIR	X-REFERENCE	NUMBER/TYPER/DISPOSITION/ACRES	PROPRIETOR/INTEREST/RELATIONSHIP
3	SW	14	9-2N 2-0E	CASE: AZA 019323	YAVAPAI CNTY BD SUPV 100.00000% HOLDER
4	S2NW, E2	14	10-0N 2-0E	TYPE: 282201 ROW-ROADS UNDER RS	
4	LOT 3	14	11-0N 2-0E	DISP: AUTHORIZED 04/29/92	
10	W2			ACRS: 00082.000	
27	NE SW			CASE: AZA 019321	US WEST COMMUNICATIO 100.00000% HOLDER/BILLEE
				TYPE: 286203 ROW-TEL & TELEG, FL	
				DISP: AUTHORIZED 10/31/84	
				ACRS: 00000.047	
3	S2N2, S2	14	4-0N 1-0E	CASE: AZA 020346BF	BLM PHOENIX FO 100.00000% ADMIN MGT ENT
3	LOT 1-4	14	6-0S 13-0E	TYPE: 221006 EX-STATE SEC 206, F	
9	E2, SW	14	6-0S 14-0E	DISP: CLOSED 04/10/91	
10	W2	14	7-0N 1-0E	ACRS: 63918.760	
15	ALL	14	7-0N 2-0E		
22	E2, E2NW, E2NNW, SE SW, N2SW	14	7-0S 13-0E		
22	E2NENNNNNW, W2NNNNNNW	14	7-0S 14-0E		
22	S2NESNNNNW, S2NSENNNNNW	14	8-0N 1-0E		
22	W2SWNNNNW, SE SWNNNNW	14	8-0N 2-0E		
22	E2SENNNNNW, SE SENNNNNW	14	9-0N 1-0E		
22	SWNNNNW, SWNW	14	9-0N 3-0E		
27	E2, E2NW, SWNW, NESW	14	9-2N 2-0E		
29	S2NW	14	9-2N 3-0E		
30	SE	14	10-0N 2-0E		
31	E2W2, E2	14	10-0S 11-0E		
31	LOT 1-4	14	10-0S 12-0E		
		14	11-0N 2-0E		
		14	11-0N 3-0E		
		14	12-0N 1-0E		
		14	12-0N 2-0E		
		14	13-0N 1-0E		
		14	13-0N 2-0E		
		14	14-0N 1-0E		
		14	14-0N 2-0E		
		14	16-0N 1-0E		
		14	16-0N 1-0N		
3	S2N2, S2	14	1-0N 15-2E	CASE: AZA 020346UF	BLM PHOENIX FO 100.00000% ADMIN MGT ENT
3	LOT 1-4	14	4-0N 1-0E	TYPE: 220100 EX-BLM SEC 206, FLP	
9	E2, SW	14	4-0S 8-0E	DISP: CLOSED 03/22/91	
10	W2	14	4-0S 9-0E	ACRS: 63933.350	
15	ALL	14	7-0N 1-0E		
22	E2, E2NW, SWNW, N2SW, SE SW	14	7-0N 2-0E		
22	E2NNW, E2NENNNNNW	14	7-0S 4-0E		
22	W2NNNNNNW, S2NESNNNNW	14	8-0N 1-0E		
22	S2NSENNNNNW, W2SWNNNNW	14	8-0N 2-0E		
22	SE SWNNNNW, E2SENNNNNW	14	9-0N 1-0E		
22	SWSENNNNNW, SWNNW	14	9-0N 3-0E		
27	E2, E2NW, SWNW, NESW	14	9-2N 2-0E		

GEOGRAPHIC STATE: ARIZONA MERIDIAN: 14 TOWNSHIP: 9-0N RANGE: 2-0E

SEC	SUBDIVISION	MIR	X-REFERENCE	NUMBER/TYPER/DISPOSITION/ACRES	PROPRIETOR/INTEREST/RELATIONSHIP
29	S2NW	14	9-2N 3-0E		
30	SE	14	10-0N 2-0E		
31	E2W2, E2	14	10-0S 11-0E		
31	LOT 1-4	14	10-0S 12-0E		
		14	11-0N 2-0E		
		14	11-0N 3-0E		
		14	12-0N 1-0E		
		14	12-0N 2-0E		
		14	13-0N 1-0E		
		14	13-0N 2-0E		
		14	14-0N 1-0W		
		14	14-0N 2-0E		
		14	16-0N 1-0E		
		14	16-0N 1-0W		
27	NE-SW			CASE: AZA 021060 TYPE: 286203 ROW-TEL & TELEG, FL DISP: AUTHORIZED 10/03/85 ACRS: 00000.086	US WEST COMMUNICATIO 100.00000% HOLDER/BILLEE
4	SESE	14	9-2N 2-0E	CASE: AZA 022555 TYPE: 292006 PERMITS SEC 302, FL DISP: CLOSED 01/31/92 ACRS: 00050.500	AUTEN R BRADLEY 100.00000% PERMITTEE
4	SENW, E2SW	14	6-0N 2-0E	CASE: AZA 022632	US WEST COMMUNICATIO 100.00000% HOLDER
4	LOT 4	14	7-0N 2-0E	TYPE: 286203 ROW-TEL & TELEG, FL	
9	E2W2	14	8-0N 2-0E	DISP: AUTHORIZED 01/06/89	
15	SWNW	14	9-2N 2-0E	ACRS: 00055.690	
15	W2W2SW	14	10-0N 2-0E		
16	NE, E2NW	14	11-0N 2-0E		
16	NE, NW, NW	14	12-0N 1-0E		
22	SWNW, NWSW, SESE	14	13-0N 1-0E		
22	S2NW, NW	14	13-0N 1-2E		
27	SWNW				
6	PTS OF LOTS 4,5	14	8-0N 2-0E	CASE: AZA 022689	BLM PHOENIX FO 50.00000% JOINT ADMIN
6	W2SWSE, SESE, SESE	14	9-2N 2-0E	TYPE: 206400 ADM LAND USE-COMPLI	YAVAPAI CNTY BD SUPV 50.00000% JOINT ADMIN
6	E2W2E2SW, SWSESE, SW	14	10-0N 2-0E	DISP: AUTHORIZED 05/14/87	
7	W2SWWNE, SESE, WNE	14	11-0N 2-0E	ACRS: 02161.980	
7	NWSWNE, E2SWSWNE, W2SESWNE	14	12-0N 2-0E		
7	W2NENENW, SESE, NENW				
7	NENWENW, NESE, NENW				
7	SWSWNESE, W2NENWSE				
7	SESE, N2SE, WSE				
7	SESE, WSE, E2E2SWSE				
7	W2W2SESE, SESE, WSESE				
18	W2E2NE, SESE, SWNE, SWSESE				
18	W2NENESE, W2NESE, E2NENWSE				
18	SWNESESE, E2NWSESE				

GEOGRAPHIC STATE: ARIZONA MERIDIAN: 14 TOWNSHIP: 9-0N RANGE: 2-0E

SEC	SUBDIVISION	N/E X-REFERENCE	NUMBER/TYPE/DISPOSITION/ACRES	PROPRIETOR/INTEREST/RELATIONSHIP
18	E2E2SWSESE, W2SESESE			
19	W2E2NENE, E2E2NWNENE			
19	SESENE, E2E2SENE			
19	E2W2E2SENE, E2E2NESE			
19	E2W2E2NESE, N2NESESE			
19	SWNESESE, N2SESESE			
19	SESESESE			
30	NENE, S2SEWNNE, NE5WNNE			
30	S2SWNWNNE, N2NESWNW			
30	NWNWSWNE, SESENEW			
30	N2NESEW, SWNESEW			
30	W2SESEW, SESESEW			
30	E2NWNESW, SWNWNESW, SWNESW			
30	NWSESW, E2SWSESW, W2SESESW			
31	W2SWNWNNE, NENENW, E2NWNENW			
31	E2SENEW, SWSENEW			
31	W2E2SEW, E2SESEW			
31	NENESW, NESENEW, SWNWNWSE			
31	W2SWNWNSE, W2E2SWNWNSE			
31	W2NENWSWSE, W2NWSWSE			
31	W2SWSWSE, SESESWSE			
31	SWSESWSE			
5	S2N2, S2	14 9-0N 1-0E	CASE: AZA 022699PT	BLN ARIZONA SO 100.00000% ADMIN MGT ENT
5	LOT 1-4	14 9-2N 2-0E	TYPE: 221006 EX-STATE SEC 206, F	
6	S2NE, SENW, E2SW, SE	14 10-0N 2-0E	DISP: AUTHORIZED 04/04/88	
6	LOT 1-7		ACRS: 12382.940	
7	E2, E2W2			
7	LOT 1-4			
8	ALL			
17	E2NE, NWNE, N2SWNE			
17	SESWNE, NW, S2			
18	E2, E2W2			
18	LOT 1-4			
19	E2, E2W2			
19	LOT 1-4			
20	ALL			
30	NE, E2W2			
30	LOT 1-4			
27	W2NESW		CASE: AZA 023064	HAASE CHARLES D 50.00000% APPLICANT
			TYPE: 386300 MINERAL PATENT PLAC	WHITSON JOHN V W 50.00000% APPLICANT
			DISP: CLOSED 11/09/89	
			ACRS: 00020.000	
27	PART OF W2NESW		CASE: AZA 023064	HAASE CHARLES D 50.00000% CONTESTEE
			TYPE: 387200 PROTESTS & CONTESTS	WHITSON JOHN V W 50.00000% CONTESTEE
			DISP: CLOSED 11/09/89	
			ACRS: 00001.000	

GEOGRAPHIC STATE: ARIZONA MERIDIAN: 14 TOWNSHIP: 9-0N RANGE: 2-0E

SEC	SUBDIVISION	MIR	X-REFERENCE	NUMBER/TYPE/DISPOSITION/ACRES	PROPRIETOR/INTEREST/RELATIONSHIP
22	W2NW	14	7-0N 2-0E	CASE: AZA 023289 TYPE: 292006 PERMITS SEC 302, FL DISP: CLOSED 04/20/92 ACRS: 00000.460	MT TOP MONEY CO 100.00000% PERMITTEE
5	PT OF NENE	14	10-0N 2-0E	CASE: AZA 023340 TYPE: 292002 RECONVEYED LEASE/PE DISP: CLOSED 04/06/94 ACRS: 00001.000	KAUR VICTOR D 100.00000% PERMITTEE
13	S2, SENW, S2NE, NENE	14	9-0N 3-0E	CASE: AZA 023386 TYPE: 272011 SALE-SEC 209 MIN FL DISP: AUTHORIZED 07/05/95 ACRS: 01120.000	BILLINGS LAND CO 100.00000% PATENTEE
4	SEW, E2SW	14	6-0N 2-0E	CASE: AZA 023641	AMERICAN TEL & TEL 100.00000% HOLDER/BILLEE
4	LOT 4	14	7-0N 2-0E	TYPE: 286203 ROW-TEL & TELEB, FL	
9	E2W2	14	8-0N 2-0E	DISP: AUTHORIZED 04/13/89	
15	SWW	14	9-2N 2-0E	ACRS: 00037.370	
15	W2W2SW	14	10-0N 2-0E		
16	NE, E2NW	14	11-0N 2-0E		
16	NENW	14	12-0N 1-0E		
22	SWW, NWSW, SESW	14	13-0N 1-0E		
22	S2NWN	14	13-0N 1-2E		
27	SWW				
1	S2N2, S2	14	9-0N 3-0E	CASE: AZA 02370023	BLM ARIZONA SO 100.00000% ACQUIRING AGE
1	LOT 1-4	14	9-2N 2-0E	TYPE: 221005 EX-SI-SPECIAL ACTS	
2	S2N2, S2	14	9-2N 3-0E	DISP: AUTHORIZED 04/22/91	
2	LOT 1-4	14	10-0N 2-0E	ACRS: 35822.550	
10	E2 EXCEPT N&B	14	10-0N 3-0E		
11	ALL	14	11-0N 2-0E		
12	ALL	14	11-0N 3-0E		
13	NWNE, N2NW, SWW				
14	E2, E2W2, W2NW, NWSW				
23	ALL				
24	W2NE, NW, N2S2, SWSW, SESE				
26	N2, SW, W2SE				
22	SWW			CASE: AZA 024520 TYPE: 292001 UNAUTHORIZED USE DISP: CLOSED 05/24/90 ACRS: 00000.500	BEELEER DAVID 100.00000% PARTY-IN-INTE
22	SWW			CASE: AZA 024550 TYPE: 292006 PERMITS SEC 302, FL DISP: CLOSED 03/02/94 ACRS: 00000.500	BEELEER DAVID 100.00000% PERMITTEE

GEOGRAPHIC STATE: ARIZONA MERIDIAN: 14 TOWNSHIP: 9-0N RANGE: 2-0E

SEC	SUBDIVISION	NER X-REFERENCE	NUMBER/TYPER/POSITION/ACRES	PROPRIETOR/INTEREST/RELATIONSHIP
15	SW		CASE: AZA 024695 TYPE: 380913 SURFACE MGT-NOTICE DISP: AUTHORIZED 12/28/89 ACRS: 00001.000	WHITSON JOHN V W 50.00000% OPERATOR WHITSON AMELIA 50.00000% OPERATOR
22	NN			
5	N2	14 9-2N 2-0E	CASE: AZA 024703 TYPE: 380913 SURFACE MGT-NOTICE DISP: PENDING 05/14/90 ACRS: 00001.000	ADAMS LAVOY 50.00000% OPERATOR GILLETTE KEVIN 50.00000% OPERATOR
27	E2, E2NW, SWNW, NESW	14 1-0N 15-2E 14 4-0N 1-0E 14 4-0S 8-0E 14 4-0S 9-0E 14 7-0N 2-0E 14 7-0S 4-0E 14 8-0N 2-0E 14 10-0S 11-0E 14 10-0S 12-0E 14 11-0N 2-0E 14 12-0N 1-0E 14 12-0N 2-0E 14 13-0N 1-0E 14 13-0N 2-0E 14 14-0N 1-0W 14 14-0N 2-0E 14 16-0N 1-0E 14 16-0N 1-0N	CASE: AZA 025142FD TYPE: 220100 EX-BLM SEC 206, FLP DISP: CLOSED 12/17/93 ACRS: 30017.160	BLM PHOENIX FO 100.00000% ADMIN MGT ENT
20	PART	14 10-0N 2-0E	CASE: AZA 025714 TYPE: 380913 SURFACE MGT-NOTICE DISP: AUTHORIZED 06/01/88 ACRS: 00001.000	ROADRUNNER PROSP INC 0.00000% OPERATOR ROADRUNNER PROSP INC 100.00000% CLAIMANT
21	PART			
19	PART	14 8-0N 2-0E	CASE: AZA 025717 TYPE: 380913 SURFACE MGT-NOTICE DISP: AUTHORIZED 07/26/88 ACRS: 00001.000	RAYROCK MINES INC 0.00000% OPERATOR RAYROCK MINES INC 100.00000% CLAIMANT
20	PART			
21	PART			
29	PART			
30	PART			
31	PART			
32	PART			
33	PART			
5	PART		CASE: AZA 025737 TYPE: 380913 SURFACE MGT-NOTICE DISP: AUTHORIZED 07/01/91 ACRS: 00001.000	GILLETTE KEVIN 0.00000% OPERATOR RED MIN MINING INC 100.00000% CLAIMANT

GEOGRAPHIC STATE: ARIZONA MERIDIAN: 14 TOWNSHIP: 9-0N RANGE: 2-0E

SEC	SUBDIVISION	MIR X-REFERENCE	NUMBER/TYPE/DISPOSITION/ACRES	PROPRIETOR/INTEREST/RELATIONSHIP
32	PART		CASE: AZA 025774 TYPE: 380913 SURFACE MBI-NOTICE DISP: AUTHORIZED 03/07/85 ACRS: 00001.000	HUMPHREYS STEVEN H 0.00000% OPERATOR HUMPHREYS STEVEN H 100.00000% CLAIMANT
20	PART		CASE: AZA 025814 TYPE: 380913 SURFACE MBI-NOTICE DISP: AUTHORIZED 02/09/88 ACRS: 00001.000	A&A MINING CO 0.00000% OPERATOR A&A MINING CO 100.00000% CLAIMANT
21	PART			
28	PART			
29	PART			
17	PART		CASE: AZA 025817 TYPE: 380913 SURFACE MBI-NOTICE DISP: AUTHORIZED 07/14/88 ACRS: 00001.000	ANDERSON RONALD E 100.00000% CLAIMANT CAROUSA NICHOLAS 0.00000% OPERATOR
20	PART			
5	PART		CASE: AZA 025822 TYPE: 380913 SURFACE MBI-NOTICE DISP: AUTHORIZED 02/19/86 ACRS: 00001.000	FREEMONT MCMORAN 0.00000% OPERATOR FREEMONT MCMORAN 100.00000% CLAIMANT
8	PART			
17	PART			
3	PART	14 9-2N 2-0E	CASE: AZA 025828 TYPE: 380913 SURFACE MBI-NOTICE DISP: AUTHORIZED 12/08/88 ACRS: 00001.000	MELLUZZO FRANK 100.00000% CLAIMANT STARLITE INDUSTRIES 0.00000% OPERATOR
4	PART			
9	PART			
4	PART OF SESE	14 9-2N 2-0E 14 10-0N 2-0E 14 11-0N 2-0E 14 12-0N 1-0E	CASE: AZA 026324 TYPE: 292006 PERMITS SEC 302, FL DISP: AUTHORIZED 02/21/95 ACRS: 00001.000	AUTEN R BRADLEY 100.00000% PERMITTEE
15	N2, N2S2, SW (EXCEPT SURFACE		CASE: AZA 026463FD TYPE: 220100 EX-BLM SEC 206, FLP DISP: CLOSED 02/24/94 ACRS: 02500.000	BLM PHOENIX FO 100.00000% APPLICANT
15	PATENT 02-73-0047), SE			
16	ALL			
21	N2, SW, N2SE, SWSE, N2SESE			
22	E2, E2W2, NW (EXCEPT SUR-			
22	FACE PATENT 02-73-0047)			
22	SWNW, NWSW			
25	NENE, S2NE, W2NW, NWSW, N2SE	14 6-0N 1-0E	CASE: AZA 026800PT TYPE: 221005 EX-ST-SPECIAL ACTS DISP: CLOSED 07/12/95 ACRS: 37589.720	AZ SLD 100.00000% PROPONENT
29	S2NE, SE	14 6-0N 1-0W		
36	ALL	14 6-0N 2-0W 14 7-0N 1-0E 14 7-0N 1-0W 14 7-0N 2-0E 14 7-0N 2-0W 14 8-0N 1-0E 14 8-0N 1-0W 14 8-0N 2-0E 14 8-0N 2-0W		

GEOGRAPHIC STATE: ARIZONA MERIDIAN: 14 TOWNSHIP: 9-0N RANGE: 2-0E

SEC	SUBDIVISION	NTR	X-REFERENCE	NUMBER/TYPER/DISPOSITION/ACRES	PROPRIETOR/INTEREST/RELATIONSHIP
		14	9-0N 1-0E		
		14	9-0N 1-0W		
		14	9-0N 3-0E		
		14	11-0N 2-0E		
		14	21-0S 9-0E		
		14	22-0S 8-0E		
27	PART OF SE			CASE: AZA 027142 TYPE: 380913 SURFACE MGT-NOTICE DISP: AUTHORIZED 05/08/92 ACRS: 00001.000	HAASE CHARLES D 100.00000% CLAIMANT WHITSON JOHN V W 0.00000% OPERATOR
10	NWNWNE	14	10-0N 2-0E	CASE: AZA 027211 TYPE: 281011 ROW-ROAD RECONVEYED DISP: AUTHORIZED 04/24/68 ACRS: 00004.500	AZ SHWY 100.00000% HOLDER
24	E2SE			CASE: AZA 027214 TYPE: 285011 ROW-PWR LINE RECONV DISP: AUTHORIZED 12/18/58 ACRS: 00000.720	AZ PUBLIC SERVICE CO 100.00000% HOLDER/BILLEE
24	E2SE			CASE: AZA 027222 TYPE: 286211 ROW-TELE & TELEG RE DISP: AUTHORIZED 04/14/67 ACRS: 00000.570	US WEST COMMUNICATIO 100.00000% HOLDER/BILLEE
002	NWSWNE	14	10-0N 2-0E	CASE: AZA 02722901 TYPE: 292602 RECONVEYED LEASE/PE DISP: CLOSED 07/22/96 ACRS: 00001.500	KAUR GERARD 100.00000% PERMITTEE
2	SENW, SW	14	9-2N 2-0E	CASE: AZA 027234	EL PASO NATURAL GAS 100.00000% HOLDER/BILLEE
2	LOT 3	14	10-0N 2-0E	TYPE: 288111 ROW-O&G PPLN/FAC RE	
10	SENE, SE	14	11-0N 2-0E	DISP: AUTHORIZED 01/12/60	
11	W2NW			ACRS: 00031.530	
1	S2NE, SE	14	9-0N 3-0E	CASE: AZA 027240	AZ PUBLIC SERVICE CO 100.00000% HOLDER/BILLEE
1	E2E2SW	14	9-2N 3-0E	TYPE: 285011 ROW-PWR LINE RECONV	
1	LOT 1	14	10-0N 3-0E	DISP: AUTHORIZED 10/20/76	
12	W2NE, E2NW, E2SW	14	11-0N 3-0E	ACRS: 00544.320	
12	NWNWSE				
13	NENW				
24	NW, N2SW, SWSW				
10	SENE, N2SE			CASE: AZA 027242 TYPE: 288111 ROW-O&G PPLN/FAC RE DISP: AUTHORIZED 05/12/75 ACRS: 00000.680	EL PASO NATURAL GAS 100.00000% HOLDER/BILLEE

GEOGRAPHIC STATE: ARIZONA MERIDIAN: 14 TOWNSHIP: 9-0N RANGE: 2-0E

SEC	SUBDIVISION	MTR X-REFERENCE	NUMBER/TYPER/DISPOSITION/ACRES	PROPRIETOR/INTEREST/RELATIONSHIP
10	S2S2S2NE, N2N2N2SE		CASE: AZA 02724201 TYPE: 288111 ROW-0&6 PPLN/FAC RE DISP: AUTHORIZED 05/18/88 ACRS: 00000.270	EL PASO NATURAL GAS 100.00000% HOLDER/BILLEE
22	NW1/4	14 8-0N 2-0E	CASE: AZA 027398 TYPE: 292006 PERMITS SEC 302, FL DISP: AUTHORIZED 06/06/96 ACRS: 00000.460	ARP DENNIS L 100.00000% PERMITTEE
8 PART 17 PART			CASE: AZA 027455 TYPE: 380910 SURFACE MGT-PLAN DISP: AUTHORIZED 11/19/87 ACRS: 00001.000	GFW ENTERPRISES 100.00000% CLAIMANT
8 PART 17 PART			CASE: AZA 027455 TYPE: 380910 SURFACE MGT-PLAN DISP: AUTHORIZED 11/19/87 ACRS: 00001.000	GFW ENTERPRISES 100.00000% CLAIMANT
21 PART			CASE: AZA 027519 TYPE: 380913 SURFACE MGT-NOTICE DISP: CLOSED 04/08/91 ACRS: 00001.000	RED MTN MINING INC 0.00000% OPERATOR RED MTN MINING INC 100.00000% CLAIMANT
26	S2E2SW, S2W2SE		CASE: AZA 027529 TYPE: 285003 ROW-POWER TRANS, FLP DISP: AUTHORIZED 03/24/93 ACRS: 00000.490	AZ PUBLIC SERVICE CO 100.00000% HOLDER/BILLEE
35 PART			CASE: AZA 027574 TYPE: 380913 SURFACE MGT-NOTICE DISP: CLOSED 09/16/86 ACRS: 00001.000	EXXON MINERALS 100.00000% CLAIMANT
29 PART 30 PART			CASE: AZA 027668 TYPE: 380913 SURFACE MGT-NOTICE DISP: CLOSED 02/02/90 ACRS: 00001.000	EXXON MINERALS 100.00000% CLAIMANT
17 PART			CASE: AZA 027672 TYPE: 380913 SURFACE MGT-NOTICE DISP: CLOSED 12/09/86 ACRS: 00001.000	BUMBLE BEE LANDS 100.00000% CLAIMANT

GEOGRAPHIC STATE: ARIZONA MERIDIAN: 14 TOWNSHIP: 9-0N RANGE: 2-0E

SEC	SUBDIVISION	MTR. X-REFERENCE	NUMBER/TYPE/DISPOSITION/ACRES	PROPRIETOR/INTEREST/RELATIONSHIP
21	PART		CASE: AZA 027677 TYPE: 380913 SURFACE MGT-NOTICE DISP: CLOSED 07/10/90 ACRS: 00001.000	DOLLARS & CENTS NINE 100.00000% CLAIMANT
28	E2		CASE: AZA 027981 TYPE: 380913 SURFACE MGT-NOTICE DISP: AUTHORIZED 07/29/93 ACRS: 00001.000	PIELAGE ROBERT 0.00000% OPERATOR PIELAGE ROBERT 100.00000% CLAIMANT
015	PORTION OF SW		CASE: AZA 028103 TYPE: 380913 SURFACE MGT-NOTICE DISP: AUTHORIZED 08/24/93 ACRS: 00001.000	SCANDLIN OPHELIA 100.00000% OPERATOR SCANDLIN OPHELIA 0.00000% CLAIMANT
016	PORTION OF SE			
021	PORTION OF NE			
022	PORTION OF NW			
005	NE		CASE: AZA 028228 TYPE: 380913 SURFACE MGT-NOTICE DISP: AUTHORIZED 10/25/93 ACRS: 00003.500	GOLDEN WREATH MNG CO 100.00000% CLAIMANT MERCIER LIMITED INC 0.00000% OPERATOR
005	NE		CASE: AZA 0282280 TYPE: 380913 SURFACE MGT-NOTICE DISP: AUTHORIZED 10/25/93 ACRS: 00003.500	GOLDEN WREATH MNG CO 100.00000% CLAIMANT MERCIER LIMITED INC 0.00000% OPERATOR
022	NW, SEE COMMENTS, 01&02		CASE: AZA 028467FD TYPE: 220400 EX-BLM SEC 204, FLP DISP: PENDING 02/16/94 ACRS: 00600.000	BLM PHOENIX FO 100.00000% ADMIN NGT ENT
022	E2			
022	N2SW			
022	SE5W			
005	LOT 1	14 9-2N 2-0E 14 10-0N 2-0E 14 11-0N 2-0E	CASE: AZA 028640 TYPE: 292005 PERMITS SEC 302, FL DISP: AUTHORIZED 01/10/95 ACRS: 00001.000	KAUR VICTOR D 100.00000% APPLICANT
017	NE		CASE: AZA 028644 TYPE: 380913 SURFACE MGT-NOTICE DISP: AUTHORIZED 07/26/94 ACRS: 00004.000	BADER AL 100.00000% OPERATOR BFW ENTERPRISES 100.00000% CLAIMANT
005	PART	14 9-2N 2-0E	CASE: AZA 028653 TYPE: 380913 SURFACE MGT-NOTICE DISP: AUTHORIZED 07/11/94 ACRS: 00001.000	GILLETTE KEVIN 50.00000% CLAIMANT PLACER DOME U S INC 100.00000% OPERATOR
008	PART			

PENDING

GEOGRAPHIC STATE: ARIZONA MERIDIAN: 14 TOWNSHIP: 9-0N RANGE: 2-0E

SEC	SUBDIVISION	NER X-REFERENCE	NUMBER/TYPE/DISPOSITION/ACRES	PROPRIETOR/INTEREST/RELATIONSHIP
010	NESE, S2NE		CASE: AZA 028747 TYPE: 288101 ROW-O&G FACILITY SI DISP: AUTHORIZED 03/27/95 ACRS: 00000.458	EL PASO NATURAL GAS 100.00000% HOLDER/BILLEE
017	PORTION OF		CASE: AZA 028767 TYPE: 380913 SURFACE MGT-NOTICE DISP: PENDING 08/05/94 ACRS: 00001.000	BERT RAYMOND F 100.00000% OPERATOR BERT RAYMOND F 0.00000% CLAIMANT
017	ALL		CASE: AZA 028783 TYPE: 380913 SURFACE MGT-NOTICE DISP: PENDING 08/05/94 ACRS: 00000.300	BERT RAYMOND F 100.00000% OPERATOR BERT RAYMOND F 100.00000% CLAIMANT
017	N/2		CASE: AZA 029026 TYPE: 380913 SURFACE MGT-NOTICE DISP: AUTHORIZED 02/16/95 ACRS: 00000.500	BERT RAYMOND F 100.00000% OPERATOR BERT RAYMOND F 100.00000% CLAIMANT
2	SENE, SWSW, E2SW	14 9-2N 2-0E	CASE: AZA 029550 TYPE: 281001 ROW-ROADS DISP: AUTHORIZED 07/30/96 ACRS: 00010.560	US WEST NEW VECTOR 100.00000% HOLDER/BILLEE
2	LOT 3			
10	SENE, NESE			
11	W2NW			
10	NESE		CASE: AZA 029857 TYPE: 286001 ROW-COMM SITE-FLPMA DISP: CLOSED 12/06/96 ACRS: 00001.000	SOUTHWESTCO WIRELESS 100.00000% APPLICANT
21	SESE		CASE: AZAR 0007649 TYPE: 285002 ROW-POWER TRANS LIN DISP: AUTHORIZED 07/25/95 ACRS: 00002.640	AZ PUBLIC SERVICE CO 100.00000% PERMITTEE
22	W2W2, SWNE2W			
28	NENE			
15	NWNE, NENW, S2NW, W2SW	14 4-0N 1-0E	CASE: AZAR 0010913 TYPE: 288100 ROW-O&G PIPELINES DISP: AUTHORIZED 07/02/82 ACRS: 00211.380	EL PASO ELECTRIC CO 100.00000% HOLDER/BILLEE
22	W2W2, SE2W	14 5-0N 1-0E		
27	NW	14 6-0N 2-0E		
		14 7-0N 2-0E		
		14 8-0N 2-0E		
		14 9-2N 2-0E		
		14 10-0N 2-0E		
		14 11-0N 2-0E		
		14 12-0N 1-0E		
		14 13-0N 1-0E		
		14 14-0N 1-0E		

GEOGRAPHIC STATE: ARIZONA MERIDIAN: 14 TOWNSHIP: 9-0N RANGE: 2-0E

SEC	SUBDIVISION	MIR	X-REFERENCE	NUMBER/TYPE/DISPOSITION/ACRES	PROPRIETOR/INTEREST/RELATIONSHIP
022	S4NW, N4SW, SE5W	14	10-0N 2-0E	CASE: AZAR 0010913A TYPE: 280004 ROW TEMP USE PERMIT DISP: CLOSED 01/09/96 ACRS: 00001.260	EL PASO NATURAL GAS 100.00000% HOLDER/BILLEE
027	S4NW	14	11-0N 2-0E		
15	N4NE, NW, W2SW			CASE: AZAR 0019099 TYPE: 285002 ROW-POWER TRANS LIN DISP: AUTHORIZED 07/24/59 ACRS: 00002.460	AZ PUBLIC SERVICE CO 100.00000% HOLDER/BILLEE
22	N4NW				
10	SE			CASE: AZAR 001909901 TYPE: 285011 ROW-PWR LINE RECONV DISP: AUTHORIZED 01/08/59 ACRS: 00000.890	AZ PUBLIC SERVICE CO 100.00000% HOLDER/BILLEE
27	S4SWSE, N4NWSE, E2NE5W	14	8-0N 2-0E	CASE: AZAR 0030988 TYPE: 282103 FED AID HIGHWAY (SE DISP: AUTHORIZED 09/27/61 ACRS: 00000.200	AZ SHWY 100.00000% HOLDER
27	S4SWNE, E2SEW, SE4ENW				
3	S4NE, SE4W, N2SW, SE5W, W2SE	14	9-2N 2-0E	CASE: AZAR 0032230 TYPE: 282103 FED AID HIGHWAY (SE DISP: AUTHORIZED 06/22/64 ACRS: 00364.900	AZ SHWY 100.00000% PERMITTEE
3	LOT 2,3	14	10-0N 2-0E		
4	E2SE				
10	W2				
15	W2				
22	E2W2, W2E2				
27	N4607 NS				
27	S4SE			CASE: AZAR 0034050 TYPE: 282201 ROW-ROADS UNDER RS DISP: AUTHORIZED 07/31/64 ACRS: 00000.772	YAVAPAI CNTY ENGINEER 100.00000% PERMITTEE
3	S2NW, W2SW			CASE: AZPHX 0084078 TYPE: 282105 FED AID HIGHWAY (SE DISP: AUTHORIZED 02/21/49 ACRS: 00050.510	AZ SHWY 100.00000% PERMITTEE
3	LOT 3,4				
9	E2SESE			CASE: AZPHX 0084079 TYPE: 282105 FED AID HIGHWAY (SE DISP: AUTHORIZED 03/08/49 ACRS: 00050.510	AZ SHWY 100.00000% PERMITTEE
10	W2W2				
15	W2			CASE: AZPHX 0084080 TYPE: 282105 FED AID HIGHWAY (SE DISP: AUTHORIZED 03/09/49 ACRS: 00050.510	AZ SHWY 100.00000% PERMITTEE
16	E2NENE				

GEOGRAPHIC STATE: ARIZONA MERIDIAN: 14 TOWNSHIP: 9-0N RANGE: 2-0E

SEC	SUBDIVISION	MIR	X-REFERENCE	NUMBER/TYP	DISPOSITION/ACRES	PROPRIETOR/INTEREST/RELATIONSHIP
22	W2E2, E2W2			CASE: AZPHX 0084081 TYPE: 282105 FED AID HIGHWAY (SE) DISP: AUTHORIZED 03/09/49 ACRS: 00050.510	AZ SHWY	100.00000% PERMITEE
27	N2, NESW			CASE: AZPHX 0084082 TYPE: 282105 FED AID HIGHWAY (SE) DISP: AUTHORIZED 03/09/49 ACRS: 00039.030	AZ SHWY	100.00000% PERMITEE
2	S0NW, W2SW	14	3-0N 5-0E	CASE: AZPHX 0085401 TYPE: 285004 ROW-POWER TRANS-LRR DISP: AUTHORIZED 06/17/52 ACRS: 00001.000	DOE WTN AREA PWR ADM	100.00000% HOLDER
11	W2W2	14	5-0N 4-0E			
14	NW, NWSW	14	6-0N 3-0E			
15	E2SE	14	7-0N 2-0E			
22	N0SE, E2SW	14	7-0N 3-0E			
27	NESW, E2NW	14	8-0N 2-0E			
		14	9-2N 2-0E			
		14	10-0N 2-0E			
		14	11-0N 1-0E			
		14	11-0N 2-0E			
		14	12-0N 1-0E			
		14	13-0N 1-0E			
		14	13-0N 1-0W			
		14	14-0N 1-0W			
2	S0NW, SW	14	9-2N 2-0E	CASE: AZPHX 008540101 TYPE: 285011 ROW-PWR LINE RECONV DISP: AUTHORIZED 11/10/50 ACRS: 00074.400	DOE WTN AREA PWR ADM	100.00000% HOLDER
2	LOT 4	14	10-0N 2-0E			
11	W2	14	11-0N 2-0E			
14	NW, NWSW					